









Key Features

-  Major Roads
-  Street Segments
-  Lakes
-  Counties

Image

- RGB**
-  Red: Band_1
 -  Green: Band_2
 -  Blue: Band_3



This product is for informational purposes and may not have been prepared for or be suitable for legal, engineering, or surveying purposes. It does not represent an on-the-ground survey and represents only the approximate relative location of property boundaries.

This product has been produced by the Public Works Department for the sole purpose of geographic reference or completeness. No warranty is made by the City of Austin regarding specific accuracy or completeness. Reproduction is not allowed without permission from Public Works - Public Information Office.

RIDGLEA NEIGHBORHOOD IMPROVEMENTS

Plotted on: October 17, 2014

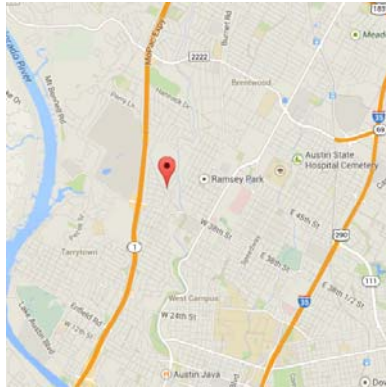


Neighborhood Partnering Program Application Summary

Project Name: Ridgelea Greenspace Beautification Project

Applicant: Ridgelea Neighborhood Association

Project location: 5 locations within the Ridgelea Neighborhood



Project Scope & Description

- Project is to replace the swaths of asphalt that occur because the intersections meet at acute angles with green spaces at 4 locations: 1) W. 39th St. and Ridgelea Dr., 2) W. 39th St., Idlewild Rd., and Bull Creek Rd. 3) Jefferson St. and Pete's Path; 4) Jefferson Street and Ridgelea Dr. Also included in the project are pinchers on Jefferson St. just north of Emilie Court and construction of 150 linear feet of curb on the 3800 block of Pete's Path. Where appropriate, green spaces will also serve as rain gardens.
- Project has been vetted through appropriate staff at Public Works, Austin Transportation and Watershed Protection Departments.

Project Costs & Cost Match

Total Project Costs: \$119,786

Ridgelea Neighborhood Association – In-Kind Materials & Professional Services	\$8,034
City of Austin – Construction & Contingency	\$111,752

Ridgelea Neighborhood Association Cost Share: \$29,982

In-Kind Materials & Professional Services	\$8,034
Community Maintenance Match (Not Included in Total Project Costs)	\$21,948

Project Category: Medium: \$75,000- \$150,000

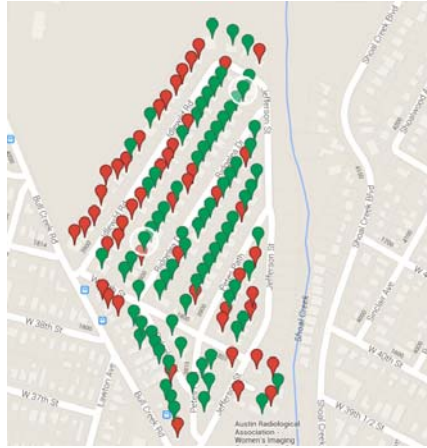
Cost Match Requirement (Community Cost Share / Total Project Costs): **Met**

Required Minimum Community Match (%):	25%
Actual Community Match (%)	25%

Description of Support, Participation & Maintenance

Evidence of Support Map

Total Number of Support Signatures	80
Number on petition who plan to actively participate	38
Impacted Households	130
Impacted Stakeholders Signatures	80
Percentage	62%



- Match of volunteer hours and in-kind contributions. Community will be backfilling the new median locations with soil and plantings. A landscape professional has donated hours for the design of the greenspaces and the neighborhood will be purchasing two trees for the medians.
- The Ridgelea Neighborhood Association will recruit a Team Leader to manage volunteer efforts on the green belt and one team leader to coordinate the maintenance of each additional green space areas to coordinate the maintenance and watering of the areas.
- Additional volunteer hours are dedicated to monthly and annual cleanups and maintenance of the area greenbelt

Evidence of Support
Criteria: **Met**

Quality of Life Enhancements & Incorporation of City Initiatives

- | | |
|--|---|
| <ul style="list-style-type: none"> • Beautifying the neighborhood through additional green space. Ability to plant additional trees, flowers, and plants. • Improvements to help calm traffic and reduce impervious cover. | <ul style="list-style-type: none"> • Rain gardens and reduction of asphalt will help in draining this area which is near the XXX year flood plain. • Project is not located in an area with an adopted neighborhood plan. |
|--|---|

