

ORDINANCE NO. 20070215-063

AN ORDINANCE AMENDING ORDINANCE NO. 011213-43, WHICH ADOPTED THE HOLLY NEIGHBORHOOD PLAN AS AN ELEMENT OF THE AUSTIN TOMORROW COMPREHENSIVE PLAN, TO CHANGE A LAND USE DESIGNATION ON THE FUTURE LAND USE MAP FOR PROPERTY LOCATED AT 2201-2205 2ND ½ STREET (EAST).

BE IT ORDAINED BY THE CITY COUNCIL OF THE CITY OF AUSTIN:

PART 1. Ordinance No. 011213-43 adopted the Holly Neighborhood Plan as an element of the Austin Tomorrow Comprehensive Plan.

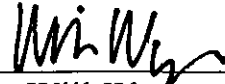
PART 2. Ordinance No. 011213-43 is amended to change a single family land use designation to office use on the future land use map attached as Exhibit "A" and incorporated in this ordinance for property located at 2201-2205 2nd ½ Street (East) (Case No. NPA-06-0010.01).

PART 3. This ordinance takes effect on February 26, 2007.

PASSED AND APPROVED

_____, February 15, 2007

§
§
§




Will Wynn
Mayor

APPROVED:


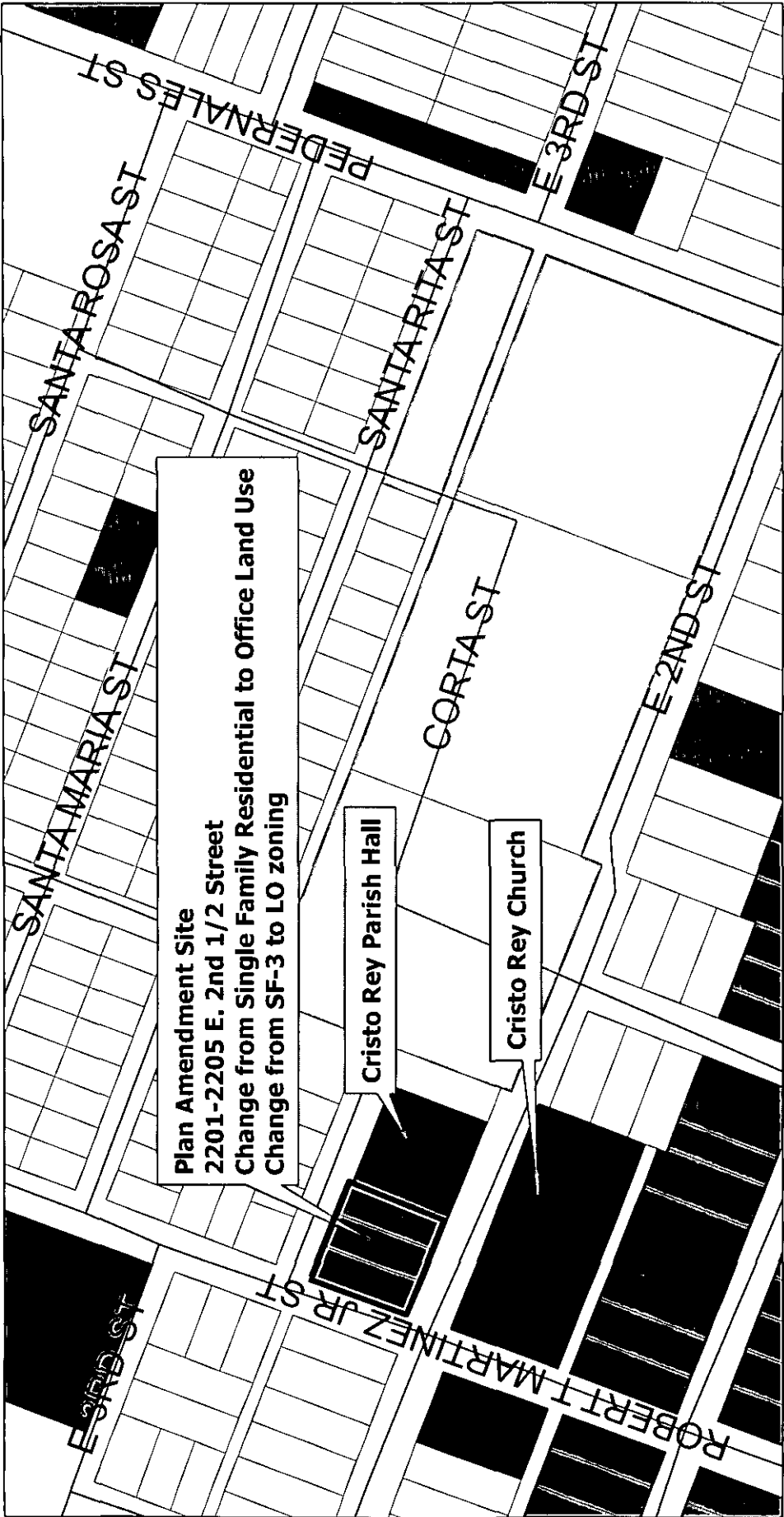


David Allan Smith
City Attorney

ATTEST:



Shirley A. Gentry
City Clerk



Holly Neighborhood Plan Amendment

NPA-06.0010-01

This map has been produced by the City of Austin Neighborhood Planning & Zoning Department for the sole purpose of assisting in neighborhood planning discussions and decisions and is not warranted for any other use. No warranty is made by the City regarding its accuracy or completeness.

