

ORDINANCE NO. 20070301-018

AN ORDINANCE AMENDING SECTION 12-4-24 OF THE CITY CODE TO ESTABLISH A MAXIMUM SPEED LIMIT OF 25 MILES PER HOUR ON CERTAIN STREETS WITHIN THE AREA BOUNDED BY 35TH STREET (WEST), SHOAL CREEK BOULEVARD, LOOP 1 (MOPAC EXPRESSWAY)(NORTH), WINDSOR ROAD, AND 24TH STREET (WEST); AND AMENDING ORDINANCE NO. 20061214-022 TO CORRECTLY REFLECT BOUNDARY STREETS FOR CRESTVIEW NEIGHBORHOOD IN THE CAPTION OF THE ORDINANCE.

BE IT ORDAINED BY THE CITY COUNCIL OF THE CITY OF AUSTIN:

PART 1. Section 12-4-24 (*Maximum Speed of 25 Miles Per Hour*) of the City Code is amended to add the following streets:

29th Street (West) between Shoal Creek and Oakmont Boulevard.

30th Street (West) between Oakhurst Avenue and Funston Street.

31st Street (West) between Harris Boulevard and Kerbey Lane.

31st Street (West) between Jefferson Street and Bryker Drive.

32nd Street (West) between Funston Street and Harris Boulevard.

33rd Street (West) between Churchill Drive and Bryker Drive.

33rd Street (West) between Beverly Road and Funston Street.

34th Street (West) between Funston Street and 35th Street (West).

Belmont Parkway between Oakhurst Avenue and the end of Belmont Parkway.

Belmont Circle between Belmont Parkway and the end of Belmont Circle.

Beverly Road between 30th Street (West) and 34th Street (West).

Bryker Drive between 30th Street (West) and 34th Street (West).

Churchill Drive between 32nd Street (West) and 33rd Street (West).

Claire Avenue between Gaston Avenue and Wooldridge Drive.

Crawford Avenue between 35th Street Cutoff (West) and 35th Street (West).

Ethridge Avenue between McCallum Drive and Jefferson Street.

Funston Street between 30th Street (West) and 34th Street (West).

Gaston Avenue between Shoal Creek Boulevard and Jefferson Street.

Glenview Avenue between Mohle Drive and 35th Street (West).

Green Lanes between Wooldridge Drive and the end of Green Lanes.

Happy Hollow Lane between 34th Street (West) and 35th Street (West).

Hardouin Avenue between Wooldridge Drive and Harris Boulevard.

Harris Boulevard between 32nd Street (West) and Windsor Road.

Jarratt Avenue between Windsor Road and Gaston Avenue.

Jefferson Street between Preston Avenue and 34th Street (West).

Kerbey Lane between Westover Road and Northwood Road.

Kerbey Lane between 29th Street (West) and 35th Street (West).

Leigh Street between Harris Boulevard and the end of Leigh Street.

McCallum Drive between Preston Avenue and Hardouin Avenue.

Mills Avenue between 34th Street (West) and the end of Mills Avenue.

Mohle Drive between Oakhurst Avenue and Oakmont Boulevard.

Northwood Road between Wooldridge Drive and 200 feet west of Jefferson Street.

Oakhurst Avenue between Westover Road and Northwood Road.

Oakhurst Avenue between Mohle Drive and Belmont Parkway.

Oakmont Boulevard between Loop 1 (MoPac Expressway) (North) East Frontage Road and 35th Street (West).

Pemberton Place between Wooldridge Drive and the end of Pemberton Place.

Preston Avenue between McCallum Drive and Jefferson Street.

Shoal Creek Boulevard between the 2600 and 2700 blocks of Shoal Creek.

Stark Place between Hardouin Avenue and Wooldridge Drive.

Townes Lane between Hartford Road and the end of Townes Lane.

Wathen Avenue between McCallum Drive and Harris Boulevard.

Westover Road between Wooldridge Drive and Loop 1 (MoPac Expressway) (North) East Frontage Road.

Wooldridge Drive between 29th Street (West) and Harris Boulevard.

PART 2. The City Council finds that the prima facie speed limit previously applicable to the streets, or portions of streets, identified in Part 1 of this ordinance is unreasonable or unsafe, and the reduction in speed limit on these streets will reduce the potential for vehicle-pedestrian accidents.

PART 3. On December 14, 2006, Council approved Ordinance No. 20061214-022. The caption of this ordinance incorrectly stated the boundary streets for the Crestview Neighborhood. The caption of Ordinance No. 20061214-022 is amended to read:

AN ORDINANCE TO AMEND SECTION 12-4-24 OF THE CITY CODE TO ESTABLISH A MAXIMUM SPEED LIMIT OF 25 MILES PER HOUR ON CERTAIN STREETS WITHIN THE CRESTVIEW NEIGHBORHOOD AREA BOUND BY ANDERSON LANE, LAMAR BOULEVARD, JUSTIN LANE, AND BURNET ROAD [~~11 35 EAST FRONTAGE ROAD, EAST 11TH STREET, ROSEWOOD AVENUE, NORTHWESTERN AVENUE, AND EAST 7TH STREET~~].

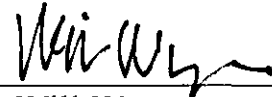
PART 4. The amendments made in this ordinance shall be incorporated in alphabetical order and the existing subsections renumbered accordingly.

PART 5. This ordinance takes effect on March 12, 2007.

PASSED AND APPROVED


_____, March 1, 2007

§
§
§



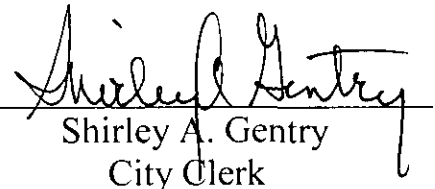
Will Wynn
Mayor

APPROVED:



David Allan Smith
City Attorney

ATTEST:



Shirley A. Gentry
City Clerk