

ORDINANCE NO. 20070419-016

AN ORDINANCE TO AMEND SECTION 12-4-24 OF THE CITY CODE TO ESTABLISH A MAXIMUM SPEED LIMIT OF 25 MILES PER HOUR ON CERTAIN STREETS WITHIN AN AREA BOUNDED BY KRAMER LANE, LAMAR BOULEVARD (LOOP 275) (NORTH), RUTLAND DRIVE, AND METRIC BOULEVARD.

BE IT ORDAINED BY THE CITY COUNCIL OF THE CITY OF AUSTIN:

PART 1. Section 12-4-24 (*Maximum Speed of 25 Miles Per Hour*) of the City Code is amended to read:

Plains Trail from Braker Lane to Meadows Drive (South) [~~Kramer Lane~~].

PART 2. Section 12-4-24 (*Maximum Speed of 25 Miles Per Hour*) of the City Code is amended to add the following streets:

Aspen Street from Neans Drive to Cripple Creek Drive (east intersection).

Barnhill Drive from Berthound Drive to Meadows Drive (South).

Berthound Drive from Meadows Drive (South) (north intersection) to Meadows Drive (South) (south intersection).

Bird Creek Drive from Fieldwood Drive to 270 feet east of Quail Boulevard.

Burnwood Drive from Kramer Lane to Meadgreen Circle.

Button Quail Cove from Cripple Creek Drive to the end of Button Quail Cove.

Button Quail Drive from Cripple Creek Drive to Golden Quail Drive.

Chukar Bend from Mearns Meadow Boulevard (north intersection) to Mearns Meadow Boulevard (south intersection).

Chukar Circle from Oak Hollow Drive to Thornridge Road (east intersection).

Click Cove from Golden Quail Drive to the end of Click Cove.

Cooper Hill Drive from Parkfield Drive to Meadows Drive (South).

Cripple Creek Cove from Cripple Creek Drive to the end of Cripple Creek Cove.

Daryl Cove from Windy Trail to the end of Daryl Cove.

Desert Quail Lane from Oak Hollow Drive (north intersection) to Oak Hollow Drive (south intersection).

Fauntleroy Trail from Plains Trail to Newmont Road.

Fieldwood Drive from Bird Creek Drive to 175 feet east of Quail Boulevard.

Gambels Quail Drive from Rutland Drive to Thornridge Road.

Golden Quail Drive from Cripple Creek Drive to Macmora Road.

Humington Drive from Kramer Lane to Meadgreen Drive.

Ken Street from Lamar Boulevard (Loop 275) (North) to Cripple Creek Drive.

Lambert Circle from Macmora Road (north intersection) to Macmora Road (south intersection).

Lanshire Drive from Kramer Lane to Topperwein Drive.

Lark Court from Meadows Drive (South) to the end of Lark Court.

Leaning Willow Drive from Pine Knoll Drive to Mearns Meadow Boulevard.

Macmora Road from Kramer Lane to 140 feet east of Topperwein Drive.

Mc Phaul Street from Lamar Boulevard (Loop 275) (North) to Newmont Road.

Meadgreen Circle from Parkfield Drive to the end of Meadgreen Circle.

Meadgreen Court from Meadgreen Drive to the end of Meadgreen Court.

Meadgreen Drive from Parkfield Drive to Kramer Lane.

Meadows Drive (North) from Lamar Boulevard (Loop 275) (North) to Plains Trail.

Meadows Drive (South) from Newmont Road to Barnhill Drive.

Mearns Meadow Cove from Mearns Meadow Boulevard to the end of Mearns Meadow Cove.

Neans Drive from Lamar Boulevard (Loop 275) (North) to 225 feet east of Parkfield Drive.

Neans Drive from Mearns Meadow Boulevard to Parkfield Drive.

Newfoundland Circle from Thornridge Road (east intersection) to Thornridge Road (west intersection).

Newmont Road from 139 feet north of Meadows Drive (North) to 110 feet north of Fauntleroy Trail.

Newmont Road from 250 feet north of Windy Trail to Prairie Trail.

No Mor Cove from Macmora Road to the end of No Mor Cove.

Oak Hollow Circle from Quail Valley Boulevard to Oak Hollow Drive.

Oak Hollow Drive from Thornridge Road to Oak Hollow Circle.

Oak Run Drive from Mountain Quail Road to Oak Hollow Drive.

Pine Knoll Drive from Golden Quail Drive to Macmora Road.

Plains Trail from Kramer Lane to Meadows Drive (South).

Prairie Trail from Lamar Boulevard (Loop 275) (North) to Plains Trail.

Quail Court from Rutland Drive to Parkfield Drive.

Quail Cover Circle from Oak Hollow Drive to the end of Quail Cover Circle.

Quail Crest Drive from Cripple Creek Drive to Golden Quail Drive.

Quail Hutch Drive from Ledgewood Drive to Quail Valley Boulevard.

Quail Ridge Drive from Quail Valley Boulevard to Leaning Willow Drive.

Ray Avenue from Neans Drive to Cripple Creek Drive.

Red Cliff Drive from Ray Avenue to Aspen Street.

Robinwood Circle from Mearns Meadow Boulevard to Macmora Road.

Rutland Village East from Rutland Drive to Rutland Village West (north intersection).

Rutland Village West from Rutland Village East (north intersection) to Rutland Village East (south intersection).

Springer Lane from Chukar Circle to Mountain Quail Road.

Stonebridge Drive from Rutland Drive to Parkfield Drive.

Stubble Quail Circle from Mearns Meadow Boulevard to the end of Stubble Quail Circle.

Stubble Quail Drive from Mearns Meadow Boulevard to Quail Ridge Drive.

Sun Hill Drive from Red Cliff Drive to Cripple Creek Drive.

Thornridge Road from Parkfield Drive to Chukar Circle (west intersection).

Wagon Trail from Lamar Boulevard (Loop 275) (North) to Plains Trail.

Windy Trail from Barnhill Drive to Newmont Road.

Windy Trail Circle from Windy Trail to the end of Windy Trail Circle.

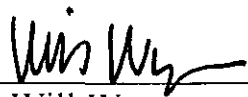
PART 3. The City Council finds that the prima facie speed limit previously applicable to the streets, or portions of streets, identified in Parts 1 and 2 of this ordinance is unreasonable or unsafe, and the reduction in speed limit on these streets will reduce the potential for vehicle-pedestrian accidents.

PART 4. The amendments made in this ordinance shall be incorporated in alphabetical order and the existing subsections renumbered accordingly.


PART 5. This ordinance takes effect on April 30, 2007.

PASSED AND APPROVED

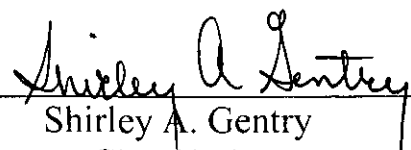
§
§
§
_____, April 19, 2007



Will Wynn
Mayor

APPROVED: 

David Allan Smith
City Attorney

ATTEST: 

Shirley A. Gentry
City Clerk