

ORDINANCE NO. 20070621-118

AN ORDINANCE REZONING AND CHANGING THE ZONING MAP FOR THE PROPERTY LOCATED AT 8703 FM 969 ROAD FROM DEVELOPMENT RESERVE (DR) DISTRICT TO MOBILE HOME RESIDENCE (MH) DISTRICT.

BE IT ORDAINED BY THE CITY COUNCIL OF THE CITY OF AUSTIN:

PART 1. The zoning map established by Section 25-2-191 of the City Code is amended to change the base district from development reserve (DR) district to mobile home residence (MH) district on the property described in Zoning Case No. C14-06-0201, on file at the Neighborhood Planning and Zoning Department, as follows:

Lot 2, June and Joe Allen Addition, a subdivision in the City of Austin, Travis County, Texas, according to the map or plat of record in Plat Book 79, Page 234, and

Lot A, June and Joe Allen Addition 2, a subdivision in the City of Austin, Travis County, Texas, according to the map or plat of record in Plat Book 79, Page 359, of the Plat Records of Travis County, Texas,

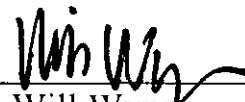
locally known as 8703 FM 969 Road, in the City of Austin, Travis County, Texas, and generally identified in the map attached as Exhibit "A".

PART 2. This ordinance takes effect on July 2, 2007.

PASSED AND APPROVED


_____, 2007

§
§
§




Will Wynn
Mayor

APPROVED:

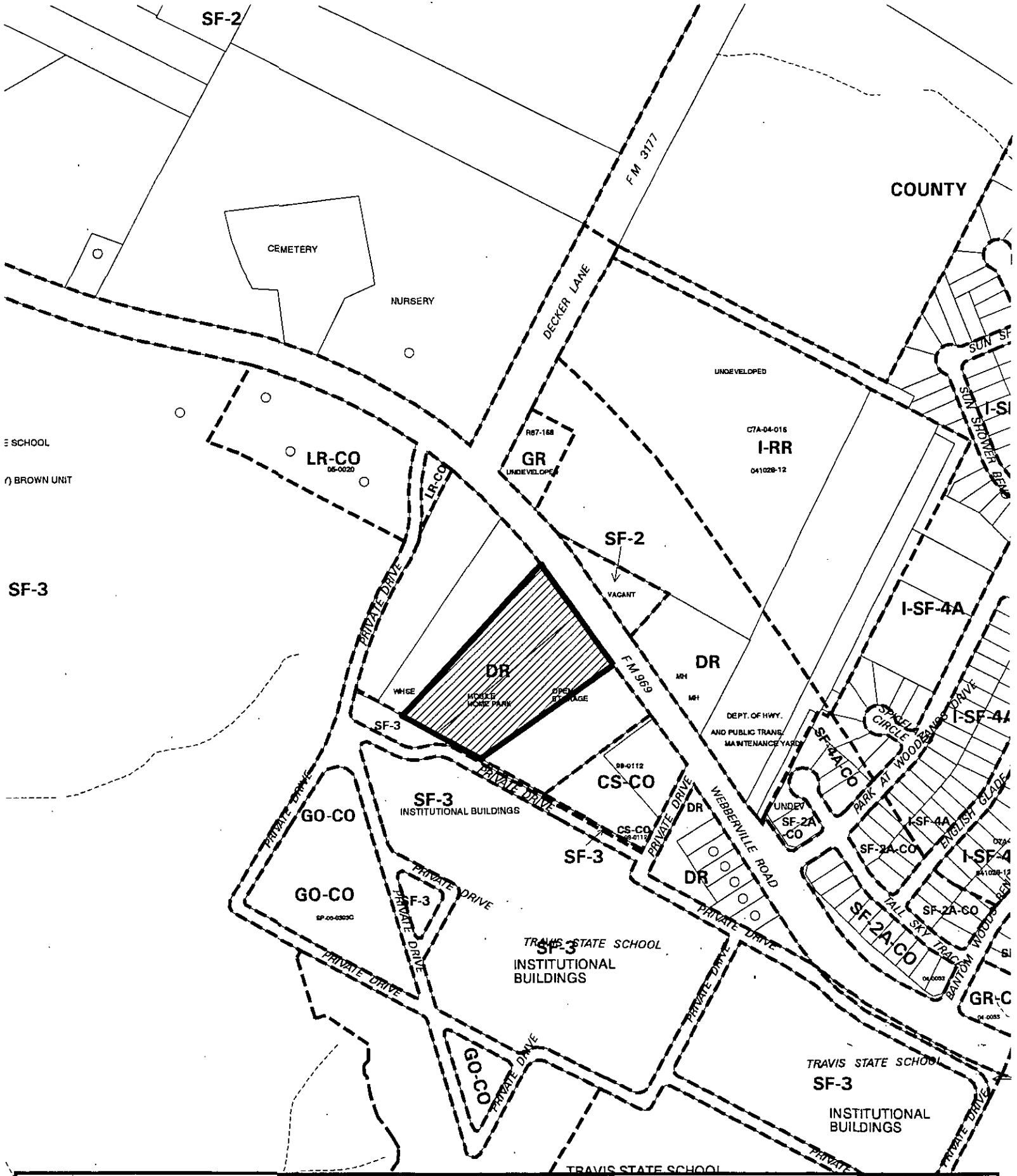


David Allan Smith
City Attorney

ATTEST:



Shirley A. Gentry
City Clerk



 1" = 400'	SUBJECT TRACT PENDING CASE ZONING BOUNDARY CASE MGR: R. HEIL	 	ZONING EXHIBIT A CASE #: C14-06-0201 ADDRESS: 8703 FM 969 RD SUBJECT AREA (acres): 4.630	DATE: 06-10 INTLS: SM	CITY GRID REFERENCE NUMBER P23
---------------	---	----------	---	--	---