






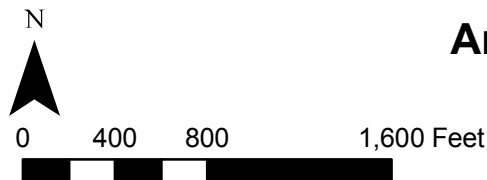


-  1617 Westlake Dr. (1 acre)
-  Travis County #10
-  Austin 2 Mile ETJ
-  Austin Full-purpose City Limit
-  Austin Limited-purpose City Limit
-  West Lake Hills City Limit
-  Surfacewater Feature



This map has been produced by the City of Austin for its needs and purposes and is not warranted for any other use. No warranty is made by the City regarding its accuracy or completeness.

Annexation 1617 Westlake Dr.



City of Austin
Austin Water Utility
May 2007



Produced by Systems Analysis division, Tracy Busby