

**ORDINANCE NO. 20070726-015**

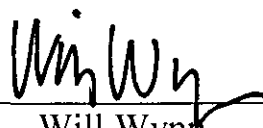


**AN ORDINANCE TO NAME AN UNNAMED EASEMENT AS BARCLAY HEIGHTS COURT.**

**BE IT ORDAINED BY THE CITY COUNCIL OF THE CITY OF AUSTIN:**

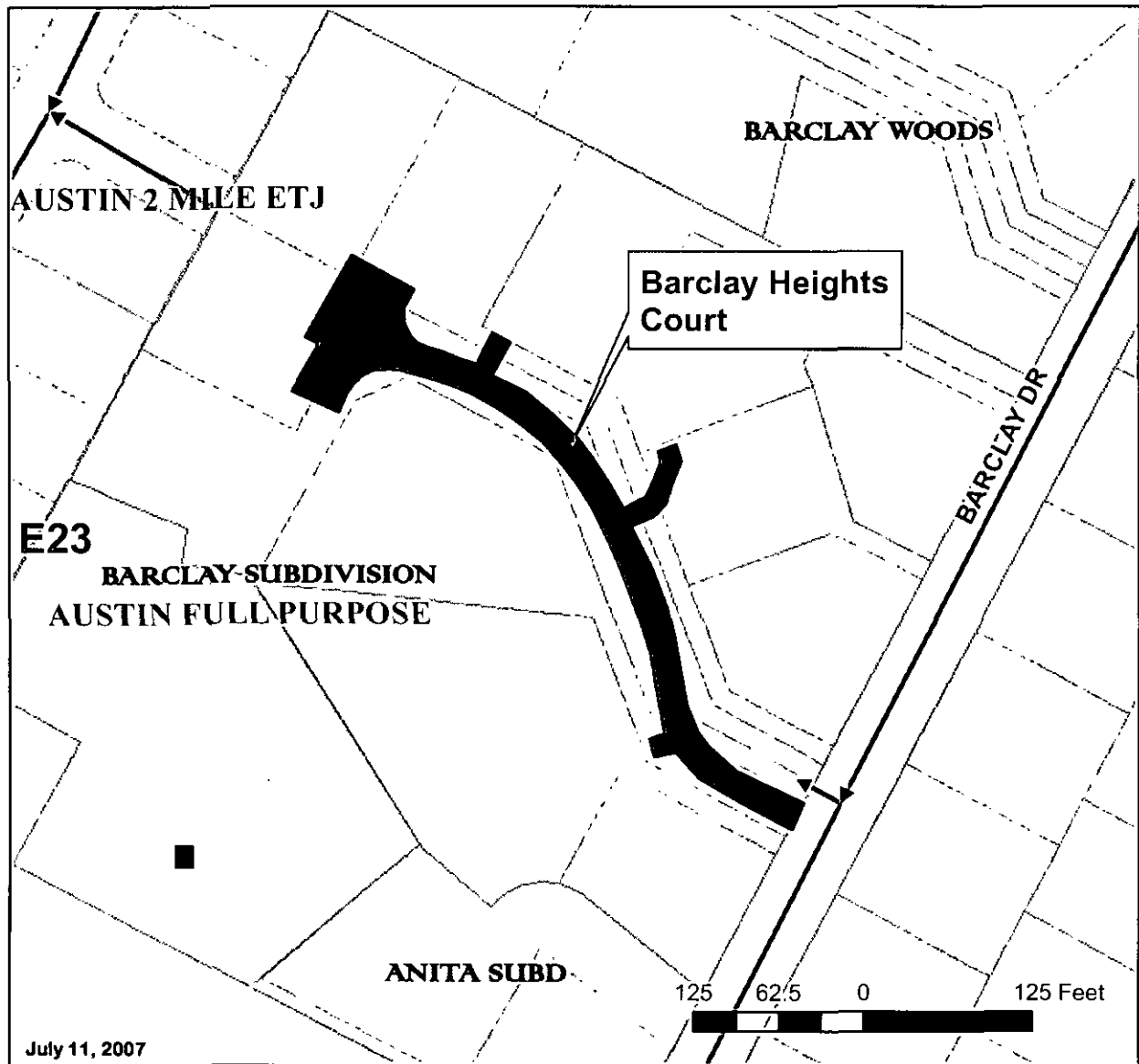
**PART 1.** An unnamed easement located near the intersection of Wild Briar Pass and Barclay Drive, as shown on Exhibit A, is hereby named Barclay Heights Court to enhance the neighborhood as authorized in Section 14-5-4(8) of the City Code.

**PART 2.** This ordinance takes effect on August 6, 2007.

**PASSED AND APPROVED**

<u>July 26</u> , 2007	§ § § _____	 Will Wynn Mayor
<b>APPROVED:</b>  David Allan Smith City Attorney	<b>ATTEST:</b>	 Shirley A. Gentry City Clerk

**Street Name Proposed  
unnamed easement  
to  
Barclay Heights Court  
NC-07-003**



**EXHIBIT A**

This map has been produced by the City of Austin as a working staff map and is not warranted for any other use. No warranty is made by the city regarding its accuracy or completeness. Reproduction is not permitted without prior written permission from: City of Austin - Regional Mapping