

**ORDINANCE NO. 20070809-004**

**AN ORDINANCE REPEALING AND REPLACING CHAPTER 12-4 OF THE CITY CODE RELATING TO SPEED LIMITS; CREATING OFFENSES; AND ADOPTING A SAVINGS CLAUSE.**

**BE IT ORDAINED BY THE CITY COUNCIL OF THE CITY OF AUSTIN:**

**PART 1.** Chapter 12-4 (*Speed Limits*) of the City Code is repealed and replaced with a new Chapter 12-4 to read:

**CHAPTER 12-4. SPEED LIMITS.**

**ARTICLE 1. GENERAL PROVISIONS.**

**§ 12-4-1 PRIMA FACIE SPEED LIMIT ON STREET OR HIGHWAY.**

- (A) A person may not operate a vehicle on a street or highway within the territorial limits of the city at a speed greater than the maximum prima facie speed limit of 30 miles per hour unless an increased or reduced speed is necessary for safe operation or in compliance with law.
- (B) A speed in excess of 30 miles per hour is prima facie evidence that the speed is not reasonable or prudent and that it is unlawful, unless the prima facie speed limit along a particular street or highway prescribed by this Code or by state law is greater than 30 miles per hour.

**§ 12-4-2 ENGINEERING AND TRAFFIC INVESTIGATION.**

The council determines and declares that, based upon an engineering and traffic investigation and in accordance with Section 545 356 (*Authority of Municipality to Alter Speed Limits*) of the Texas Transportation Code, the speed limits prescribed by this chapter are lawful unless an increased or reduced speed is necessary for safe operation or in compliance with law.

**§ 12-4-3 REQUIREMENT TO DRIVE AT A REASONABLE SPEED.**

- (A) A person may not drive a vehicle on a street or highway at a speed greater than is reasonable and prudent under the circumstances existing.

- (B) A person may not drive a motor vehicle upon any street or highway within the territorial limits of the city at such a slow speed as to impede the normal and reasonable movement of traffic, unless reduced speed is necessary for safe operation or in compliance with law.

#### **§ 12-4-4 PRIMA FACIE EVIDENCE OF SPEED LIMIT VIOLATION.**

A speed in excess of the limits prescribed by this chapter is prima facie evidence that the speed is not reasonable or prudent and that it is unlawful.

#### **§ 12-4-5 EXCEPTION FOR AN AMBULANCE ON AN EMERGENCY CALL.**

A person may operate an ambulance in response to an emergency call at a speed that:

- (1) is not more than 10 miles per hour over the established maximum speed limit; and
- (2) is reasonable and prudent under existing conditions.

#### **§ 12-4-6 to 12-4-40 [RESERVED].**

### ***ARTICLE 2. SPEED LIMITS IN TEMPORARY CONSTRUCTION ZONES.***

#### **§ 12-4-41 TEMPORARY CONSTRUCTION ZONE SPEED LIMITS.**

- (A) The traffic engineer may set a reduced speed limit for a construction zone for a period of not more than 90 days if the traffic engineer determines that a special hazard exists due to the construction that requires a lower speed limit to protect the public safety and welfare.
- (B) The traffic engineer must base a determination under this section on an engineering and traffic investigation, in accordance with applicable law.
- (C) The traffic engineer shall install one or more traffic control signs, signals, or other devices on the streets in the construction zone.
- (D) On or before the date the traffic engineer installs the signs required by this section, the traffic engineer shall post the temporary construction zone speed limit notice at city hall describing the streets subject to the reduced speed limit for a construction zone. A notice filed under this section must state the effective dates of the reduced speed limit.

- (E) The temporary construction zone speed limits set by the traffic engineer are lawful.
- (F) A speed in excess of the temporary construction zone speed limits set by the traffic engineer is prima facie evidence that the speed is not reasonable or prudent and that it is unlawful, unless an increased or reduced speed is necessary for safe operation or in compliance with law.

**§ 12-4-42 EXTENSION OF TEMPORARY CONSTRUCTION SPEED LIMIT.**

- (A) Before the expiration of a temporary construction zone speed limit, if the traffic engineer determines that a hazardous condition still exists, the traffic engineer:
  - (1) may extend the temporary construction speed limit for a maximum of 90 days; and
  - (2) must post a notice of extension of the temporary construction speed limit at city hall.
- (B) If an extension under this section is for fewer than 90 days, the notice must state the length of time of the extension.

**§ 12-4-43 RECORD OF TEMPORARY CONSTRUCTION ZONE.**

The traffic engineer shall keep a record of each temporary construction zone, including the type of traffic control sign, signal, and device installed, the streets affected, and the installation and removal dates of the traffic control devices.

**§ 12-4-44 to 12-4-60 [RESERVED]**

**ARTICLE 3. SPEED LIMITS ON ROADWAYS AND IN SCHOOL ZONES  
AND PEDESTRIAN ZONES.**

**§ 12-4-61 NOTICE OF REDUCED SPEED LIMIT IN SCHOOL ZONES.**

- (A) On a day classroom instruction or another school activity is in session, a person may not operate a vehicle at a speed greater than the maximum prima facie speed limit in a school zone if:
  - (1) a posted sign indicating the speed limit is equipped with one or more flashing amber lights in operation; or
  - (2) another traffic control device giving notice of the school zone is posted.
- (B) School zones are identified by “SZ” in the Section 12-4-64(D) (*Speed Limits*).

**§ 12-4-62 PRIMA FACIE EVIDENCE OF SCHOOL ZONE VIOLATION.**

Proof that a flashing amber light is in operation on any day constitutes prima facie evidence that classroom instruction or another school activity is in session.

**§ 12-4-63 SPEED LIMIT IN A PEDESTRIAN ZONE.**

- (A) The maximum prima facie speed limit in a pedestrian zone is in effect when a posted sign indicating the speed limit equipped with one or more flashing amber lights is in operation.
- (B) Pedestrian zones are identified by “PZ” in Section 12-4-64(D) (*Speed Limits*).

**§ 12-4-64 SPEED LIMITS.**

- (A) This section prescribes the speed limits for the streets described in the “Table of Speed Limits” in Subsection (D).
- (B) In the table in Subsection (D):

- (1) "F.M." means "Texas State Farm to Market Road".
  - (2) "I.H." means "Interstate Highway".
  - (3) "MPH" means "miles per hour".
  - (4) "R.M." means "Texas State Ranch to Market Road".
  - (5) "S.H." means "Texas State Highway".
  - (6) "U.S." means "United States Highway".
  - (7) "Frontage Road" also means "Service Road".
- (C) Some streets in Subsection (D) have more than one name, as follows:
- (1) Portions of U.S. 183 are also known as:
    - (a) Anderson Lane;
    - (b) Research Boulevard; and
    - (c) Ed Bluestein Boulevard.
  - (2) Portions of U.S. 290 are also known as:
    - (a) S.H. 71;
    - (b) Spur 69;
    - (c) Koenig Lane;
    - (d) Athletic Road; and
    - (e) Ben White Boulevard.
  - (3) Portions of S.H. 71 are also known as:
    - (a) U.S. 290; and
    - (b) Ben White Boulevard.

- (4) Loop 1 is also known as MoPac Expressway.
- (5) Loop 111 is also known as Airport Boulevard.
- (6) Portions of Loop 275 are also known as Congress Avenue (South) and Lamar Boulevard (North).
- (7) Portions of Loop 343 are also known as Lamar Boulevard (South) and 7th Street East.
- (8) Loop 360 is also known as Capital of Texas Highway.
- (9) F.M. 734 is also known as Parmer Lane.
- (10) F.M. 969 is also known as Martin Luther King, Jr. Boulevard.
- (11) F.M. 1325 is also known as Burnet Road.
- (12) F.M. 2304 is also known as Manchaca Road.
- (13) F.M. 3015 is also known as Cameron Road.
- (14) F.M. 3177 is also known as Decker Lane.
- (15) Portions of R.M. 2222 are also known as:
  - (a) Allandale Road;
  - (b) Koenig Lane; and
  - (c) Northland Drive.
- (16) A portion of R.M. 2244 is also known as Bee Caves Road.

(D) TABLE OF SPEED LIMITS:

<b>STREET AND EXTENT</b>	<b>SPEED (MPH)</b>	<b>SCHOOL (SZ) AND PEDESTRIAN (PZ) ZONES</b>
1st Street (South) from 139 feet north of Terrell Hill Drive to 100 feet south of Havana Street (Dawson Elementary School).	20	SZ
1st Street (South) from 168 feet south of Thelma Drive to 187 feet north of Thelma Drive (Bedichek Middle School).	20	SZ
1st Street (South) from 200 feet south of St. Elmo Road (West) to 200 feet north of St. Elmo Road (West) (St. Elmo Elementary School).	20	SZ
1st Street (South) from 515 feet south of the south curb of Mairo Street to north curb of Dittmar Road (West) (Williams Elementary School).	20	SZ
1st Street (South) from Barton Springs Road to Slaughter Lane (West).	35	
1st Street (South) from F.M. 1626 to Slaughter Lane (West).	45	
2nd Street (East) from 200 feet east of Waller Street to 100 feet west of Medina (Sanchez Elementary School).	20	SZ
2nd Street (South) from 205 feet south of South Center Street to 19 feet north of Banister Lane (Galindo Elementary School).	20	SZ
2nd Street (South) from Oltorf Street (West) to Monroe Street (West).	25	
2nd Street (South) from Unnamed Street (248) to the end of 2nd Street (South).	25	
3rd Street (South) from Oltorf Street (West) to Christopher Street.	25	
3rd Street (South) from Post Oak Street to the end of 3rd Street (South).	25	
4th Street (East) from 78 feet west of Tillery to 192 feet west of Linden Street (Brooke Elementary School).	20	SZ
4th Street (South) from Oltorf Street (West) to the end of 4th Street (South).	25	
5th Street (East) (eastbound) from 52 feet east of Shady Lane to 681 feet east of Shady Lane.	45	
5th Street (East) (westbound) from 52 feet east of Shady Lane to 699 feet east of Shady Lane.	45	
5th Street (East) from Allen Street to Linden Street (Brooke Elementary School).	20	SZ

5th Street (South) from 183 feet south of Milton Street to 75 feet south of south curb of Monroe Street (West) (Becker Elementary School).	20	SZ
5th Street (South) from Brodie Street to Jewell Street.	25	
5th Street (West) from 150 feet west of Campbell Street to 50 feet east of Campbell Street (Austin High School).	25	SZ
5th Street (West) from Lake Austin Boulevard to Lamar Boulevard (North).	35	
6th Street (East) from Robert T. Martinez Jr. Street to 550 feet east of Robert T. Martinez Jr. Street (University Charter School).	20	SZ
6th Street (South) from Jewell Street to the end of 6th Street (South).	25	
6th Street (South) from Live Oak Street (West) to Milton Street (West).	25	
6th Street (West) from Harthan Street to Lake Austin Boulevard.	35	
6th 1/2 Street (West) from Highland Avenue to Oakland Avenue.	25	
7th Street (East) (Loop 343) (eastbound) from Shady Lane to Airport Boulevard.	45	
7th Street (East) (Loop 343) (left lane) (westbound) from Station 7 + 23 to East Austin City Limits for a distance of approximately 0.385 miles.	50	
7th Street (East) from 175 feet east of the center line of Calles Street to Shady Lane.	40	
7th Street (East) from 71 feet west of the center line of Brushy Street to 175 feet east of the center line of Calles Street.	35	
7th Street (South) from Mary Street (West) to the end of 7th Street (South).	25	
7th Street (South) from Milton Street (West) to Jewell Street.	25	
7th Street (West) from Baylor Street to Blanco Street.	25	
8th Street (East) between Chicon Street and Northwestern Avenue.	25	
8th Street (East) between Comal Street and Chalmers Avenue.	25	
8th Street (East) from San Marcos Street to Navasota Street.	25	
8th Street (West) from Blanco Street to Nelson Street.	25	
8th Street (West) from Theresa Avenue to Patterson Avenue.	25	
8th Street (West) from West Lynn Street to the end of 8th Street (West).	25	



09th Street (East) between Chalmers Avenue and to the end of 9th Street (East).	25	
9th Street (East) between Chicon Street and Northwestern Avenue.	25	
9th Street (East) from Navasota Street to the end of 9th Street (East).	25	
9th Street (West) from West Lynn Street to the end of 9th Street (West).	25	
9th Street (West) from West Lynn Street to West Avenue.	25	
9th 1/2 Street (East) between Concho Street and Comal Street.	25	
9th 1/2 Street (West) from Blanco Street to the end of 9th 1/2 Street (West).	25	
9th 1/2 Street (West) from Shelley Avenue to the end of 9th 1/2 Street (West).	25	
9th 1/2 Street (West) from West Lynn Street to the end of 9th 1/2 Street (West).	25	
10th Street (East) from Chicon Street and Northwestern Avenue.	25	
10th Street (East) from Navasota Street to San Marcos Street.	25	
10th Street (East) to the end of 10th Street (East), east and west of Chalmers Avenue.	25	
10th Street (West) from Baylor Street to Lamar Boulevard (North).	25	
10th Street (West) from Baylor Street to West Avenue.	25	
10th Street (West) from Newfield Lane to West Lynn Street.	25	
11th Street (East) from 200 feet west of Lawson Lane to Chicon Street (Blackshear Elementary School).	20	SZ
11th Street (East) from Chicon Street to Northwestern Avenue.	25	
11th Street (West) from Blanco Street to the end of 11th Street (West).	25	
11th Street (West) from Charlotte Street to Newfield Lane.	25	
11th Street (West) from Lamar Boulevard (North) to Baylor Street.	25	
11th Street (West) from West Lynn Street to the end of 11th Street (West).	25	
11th 1/2 Street (West) from West Lynn Street to the end of 11th 1/2 Street (West).	25	
12th Street (East) from 300 feet east of Harvey Street to 300 feet west of Harvey Street (Oak Springs Elementary School).	20	SZ
12th Street (West) from Charlotte Street to Lamar Boulevard	25	

(North).		
13th Street (West) from West Lynn Street to Blanco Street.	25	
14th street (West) from West Lynn street to Palma Plaza.	25	
15th Street (East) from I.H. 35 (North) East Frontage Road to Congress Avenue (South).	35	
15th Street (West) from Congress Avenue (South) to Enfield Road.	35	
20th Street between Comal Street and Chestnut Avenue.	25	
21st Street between Comal Street and Maple Avenue.	25	
22nd Street between Concho Street and Alexander Avenue.	25	
24th ½ Street (West) between Rio Grande Street and Seton Avenue.	25	
25th Street (West) between Lamar Boulevard (North) and Rio Grande Street.	25	
28th Street (East) from Robinson Avenue to French Place.	25	
28th ½ Street (West) between Rio Grande Street and Shoal Crest Avenue.	25	
28th Street (East) from Robinson Avenue to French Place.	25	
29th Street (East) from Robinson Avenue to Lafayette Avenue.	25	
29th Street (West) between Shoal Creek and Oakmont Boulevard.	25	
29th 1/2 Street (West) from Rio Grande Street to the end of 29th 1/2 Street (West).	25	
30th Street (East) between Medical Arts Street and the end of 30th Street (East).	25	
30th Street (East) between Speedway and Duval Street.	25	
30th Street (East) from I.H. 35 (North) East Frontage Road to French Place.	25	
30th Street (West) between Oakhurst Avenue and Funston Street.	25	
30th Street (West) from Lamar Boulevard (North) to Guadalupe Street.	25	
30th 1/2 Street (West) from Lamar Boulevard (North) to West Avenue.	25	
31st Street (East) between Medical Arts Street and the end of 31st Street (East).	25	
31st Street (East) between University Avenue and Duval Street.	25	
31st Street (East) from I.H. 35 (North) East Frontage Road to Dancy Street.	25	

31st Street (West) between Harris Boulevard and Kerbey Lane.	25	
31st Street (West) between Jefferson Street and Bryker Drive	25	
31st Street (West) between University Avenue and the end of 31st Street (West)	25	
31st Street (West) from Lamar Boulevard (North) to Guadalupe Street.	25	
31st 1/2 Street (West) from King Street to Guadalupe Street.	25	
32nd Street (East) between Fairfax Walk and Speedway	25	
32nd Street (East) from 250 feet east of Harris Park Avenue to 75 feet west of Liberty Street (Lee Elementary School).	20	SZ
32nd Street (East) from I.H. 35 (North) East Frontage Road to Walnut Avenue.	25	
32nd Street (West) between Funston Street and Harris Boulevard.	25	
32nd Street (West) between Speedway and Guadalupe Street	25	
32nd Street (West) from Lamar Boulevard (North) to Guadalupe Street.	25	
32nd 1/2 Street (East) between Beanna Street and Hampton Road	25	
33rd Street (East) between Speedway and Duval Street.	25	
33rd Street (West) between Beverly Road and Funston Street	25	
33rd Street (West) between Churchill Drive and Bryker Drive	25	
33rd Street (West) between Speedway and Guadalupe Street.	25	
33rd Street (West) from King Street to Guadalupe Street.	25	
34th Street (East) between Speedway and Duval Street.	25	
34th Street (East) from Lafayette Avenue to Cherrywood Road	25	
34th Street (West) between Funston Street and 35th Street (West).	25	
35th Street (East) between Greenway and Hampton Road.	25	
35th Street (East) between Speedway and Duval Street.	25	
35th Street (West) between Speedway and Guadalupe Street.	25	
35th Street (West) from Balcones Drive to 38th Street (West).	35	
35th Street (West) from Guadalupe Street to the end of 35th Street (West)	25	
37th Street (East) between Greenway and Red River Street.	25	
37th Street (East) between Speedway and the end of 37th	25	

Street (East).		
37th Street (East) from Lafayette Avenue to Kern Ramble.	25	
37th Street (West) between Home Lane and Guadalupe Street.	25	
37th Street (West) from King Street to Guadalupe Street.	25	
38th Street (East) from Cherrywood Road to Vineland Drive.	25	
38th Street (West) from 35th Street (West) to Guadalupe Street.	35	
38th 1/2 Street (East) from 200 feet west of Clarkson Avenue to 100 feet west of Cherrywood Road (Maplewood Elementary School).	20	SZ
38th 1/2 Street (East) from Cherrywood Road to Airport Boulevard.	25	
38th 1/2 Street (East) from Peck Avenue to Duval Street.	25	
38th 1/2 Street (West) from Avenue B to Guadalupe Street.	25	
39th Street (East) from Brookview Road to Grayson Lane.	25	
39th Street (East) from Speedway to Peck Avenue.	25	
39th Street (West) from Guadalupe Street to Speedway.	25	
40th Street (East) from Avenue G to Peck Avenue.	25	
40th Street (East) from Cherrywood Road to Airport Boulevard.	25	
41st Street (East) from Duval Street to Red River Street.	25	
41st Street (East) from Speedway to the end of 41st Street (East).	25	
41st Street (West) from Guadalupe Street to Speedway.	25	
42nd Street (East) from Duval Street to Peck Avenue.	25	
42nd Street (East) from Speedway to Duval Street.	25	
42nd Street (West) from Guadalupe Street to Speedway.	25	
43rd Street (East) from Duval Street to Caswell Avenue.	25	
44th Street (East) from Eilers Avenue to Red River Street.	25	
44th Street (East) from Speedway to the end of 44th Street (East).	25	
44th Street (West) from Guadalupe Street to Speedway.	25	
45th Street (East) from Duval Street to Airport Boulevard.	35	
45th Street (West) from Guadalupe Street to Bull Creek Road.	35	
45th 1/2 Street (East) from Eilers Avenue to Red River Street.	25	
46th Street (East) from Duval Street to the east end of 46th Street (East).	25	
47th Street (East) from Bennett Avenue to Rowena Street.	25	

48th Street (East) from Caswell Avenue to Red River Street.	25	
48th Street (East) from Eilers Avenue to Rowena Street.	25	
48th Street (East) from Rowena Street to the west end of 48th Street (East).	25	
48th 1/2 Street (East) from Rowena Street to Avenue F.	25	
49th Street (East) from Red River Street to the end of 49th Street (East).	25	
50th Street (East) from Caswell Avenue to the end of 50th Street (East).	25	
50th 1/2 Street (East) from Rowena Street to Avenue F.	25	
51st Street (East) from 200 feet west of Caswell Avenue to Airport Boulevard (Ridgetop Elementary School).	20	SZ
51st Street (East) from 250 feet west of Waterbrook Drive to U.S. 183.	35	
51st Street (East) from I.H. 35 (North) East Frontage Road to 250 feet west of Waterbrook Drive.	40	
A Lane from Rainbow Bend to Windsor Road (East).	25	
a road, street, or drive in a public park operated by the city, except in Zilker Park on: (a) R.R. 2244; (b) Stratford Drive; and (c) Rollingwood Drive; or	15	
a street or drive in the Brackenridge Hospital Complex.	15	
Abbey Circle from Lamppost Lane to the end of Abbey Circle.	25	
Abelia Drive from Arrowwood Drive to the end of Abelia Drive.	25	
Acropolis Court from Whispering Valley Drive to the end of Acropolis Court.	25	
Addison Avenue from Burnet Road to Vine Street.	25	
Adelphi Cove from Adelphi Lane to the end of Adelphi Cove.	25	
Adelphi Lane from 475 feet east of Amherst Drive to Waters Park Road.	25	
Adirondack Cove from Adirondack Trail to the end of Adirondack Cove.	25	
Aftonshire Way from 50 feet west of Curlew Drive to 175 feet east of Night Jar Drive (Kocurek Middle School).	20	SZ
Aggie Lane from Grover Avenue to Hardy Drive.	25	
Ainsworth Street from Glen Meadow Drive to Congress Avenue (South).	25	
Airport Boulevard (northbound) from 425 feet north of Levander Loop to 973 feet north of Montopolis Bridge.	50	

Airport Boulevard from 232 feet south of Rowood Road to 195 feet south of Schieffer Avenue.	50	
Airport Boulevard from 422 feet north of Gunter Street to 258 feet south of Goodwin Street (Govalle Elementary School).	30	SZ
Airport Boulevard from 47 feet south of East 45th Street (mile point 10.000) to 2,700 feet south of Glissman Road (mile point 12.846).	45	
Airport Boulevard from I.H. 35 (North) East Frontage Road to 464 feet south of I.H. 35 (North) East Frontage Road.	40	
Airport Boulevard from Lamar Boulevard (North) to I.H. 35 (North) West Frontage Road.	40	
Alabama Drive from Sweet Clover Drive to Kearsarge Drive.	25	
Alameda Drive from 150 feet north of Rosedale Terrace to 105 feet south of Algarita Avenue (Travis Heights Elementary School).	20	SZ
Alamo Street between Manor Road and Martin Luther King, Jr. Boulevard (East).	25	
Albata Avenue from Ardath Street to Daugherty Street.	20	
Alcott Cove from Alcott Lane to the end of Alcott Cove.	25	
Aldea Drive from Matthews Lane to Gaines Mill Lane.	25	
Alden Drive from Bradford Drive to Jamestown Drive.	25	
Alegria Road from Laird Drive to Wild Street.	25	
Alexandria Drive from 362 feet west of Croftwood Drive to 254 feet east of Croftwood Drive (Boone Elementary School).	20	SZ
Alfred Street from Blake Street to Bolton Street.	25	
Alguno Road from Laird Drive to Grover Avenue.	25	
Alimony Cove from Kellies Farm Lane to the end of Alimony Cove.	25	
Allandale Road (R.M. 2222) from Shoal Creek Bridge (mile point 9.211) to Burnet Road (mile point 9.840).	35	
Allred Drive from Slaughter Lane (West) to Riddle Road.	25	
Allwood Drive from Blue Crest Drive to its end.	25	
Alpheus Avenue from Whispering Valley Drive to Acropolis Court.	25	
Alta Vista Avenue from Oltorf Street (East) to Rosedale Terrace.	25	
Altus Cove from Adirondack Trail to the end of Altus Cove.	25	
Alverstone Way from Adirondack Trail to the end of Alverstone Way.	25	
Amalfi Cove from Adelphi Lane to the end of Amalfi Cove.	25	

Amber Oak Cove from Amber Oak Drive to the end of Amber Oak Cove.	25	
Amber Oak Drive from Rocking Horse Road to the end of Amber Oak Drive.	25	
Ambleside Drive from Grimsley Drive to Forsythe Drive.	25	
Amesbury Lane from Paxton Street to Guadalupe Street.	25	
Amesley Cove from Switch Willo to the end of Amesley Cove.	25	
Amherst Drive from 145 feet south of Tattershall Lane to 75 feet south on Havelock Drive (Summitt Elementary School).	20	SZ
Amherst Drive from Duval Road to Parmer Lane.	35	
Anacapo Cove from Equestrian Trail to the end of Anacapo Cove.	25	
Anarosa Loop from Equestrian Trail (west intersection) to Equestrian Trail (east intersection).	25	
Anderson Lane (West) from Lamar Boulevard (South) to Loop 1 (MoPac Expressway) (North) West Frontage Road.	35	
Anderson Lane from 200 feet east of Lazy Lane to 130 feet west of Northwest Drive (Wooten Elementary School /Redeemer Lutheran School).	20	SZ
Anderson Mill Road from U.S. 183 (Frontage Road) (North) (Northbound) to Pond Springs Road.	40	
Anderson Square from Anderson Lane to U.S. 183.	35	
Andes Cove from Adirondack Trail to the end of Andes Cove.	25	
Andreas Cove from Adirondack Trail to the end of Andreas Cove.	25	
Andromeda Cove from Ganymede Drive to the end of Andromeda Cove.	25	
Angelina Street between 11th Street (East) and Rosewood Avenue.	25	
Anita Drive from Goodrich Avenue to Bluebonnet Lane.	25	
Ann Arbor Avenue from La Casa Drive to Ford Street.	25	
Annie Oakley Trail from Doc Holliday Trail to Derringer Trail.	25	
Annie Street (East) /Woodland Avenue from 296 feet west of East Side Drive to Alta Vista Avenue (Travis Heights Elementary School).	20	SZ
Annie Street (West) from 3rd Street (South) (west curb) to Briar Street (east curb) (Becker Elementary School).	20	SZ
Annie Street (West) from 6th Street (South) to the end of Annie Street (West).	25	

Antoinette Place from Cumbria Lane to Cabana Lane.	25	
Apollo Drive from Austin Park Lane to Circle Bend Drive.	25	
Appalachian Drive from Alverstone Way to the end of Appalachian Drive.	25	
Apple Carrie Cove from Cameron Loop to the end of Apple Carrie Cove.	25	
Applegate Drive (East) from 215 feet west of Warrington Drive to 160 feet east of Faylin Drive.	25	
Applegate Drive (East) from Georgian Drive to 169 feet east of Brownie Drive.	25	
Applegate Drive (West) from Georgian Drive to Lamar Boulevard (North).	25	
Applewood Drive from Sage Hollow Drive to Cricket Hollow Drive.	25	
Appomattox Drive from Shiloh Drive to Manassas Drive.	25	
Arabian Trail from Jollyville Road to Bell Avenue.	25	
Arboleda Cove from Lear Lane to the end of Arboleda Cove.	25	
Arcadia Avenue from Arroyo Seco to Wild Street.	25	
Arch Terrace from Topridge Drive to Leafwood Lane.	25	
Ardath Street from Albata Avenue to Ellise Avenue.	20	
Arden Drive from Banister Lane to Jinx Avenue.	25	
Ardenwood Road from I.H. 35 (North) East Frontage Road to Parkwood Road.	25	
Argentia Road from Borden Road to Carlisle Drive.	25	
Argos Lane from Adirondack Trail to Appalachian Drive.	25	
Armaga Cove from Armaga Springs Road to the end of Armaga Cove.	25	
Armaga Springs Road from Rodeo Drive to the end of Armaga Springs Road.	25	
Arpdale Street from Bluebonnet Lane to Rae Dell Avenue.	25	
Arrowwood Drive from Dorsett Road to Pelham Drive.	25	
Arroyo Seco from 50 feet north of the centerline of Choquette Drive to 200 feet south of the centerline of Brentwood Street (Brentwood Elementary School).	20	SZ
Arthur Stiles Road from Lotus Lane to Mayhall Drive (Johnston High School).	20	SZ
Ashby Avenue from Kinney Avenue to its end.	25	
Ashwood Road from Maplewood Avenue to Wrightwood Road.	25	
Asmara Drive/High Hollow Drive from Jester Boulevard to the end of High Hollow Drive.	25	
Aspen Street from Neans Drive to Cripple Creek Drive (east	25	



intersection).		
Aspendale Cove from Aspendale Drive to the end of Aspendale Cove.	25	
Aspendale Drive from Dorsett Road to Eton Lane.	25	
Atlanta Street from 7th Street (West) to Lake Austin Boulevard.	35	
Audane Drive from Jessica Lane to West Cow Path.	25	
Augusta Avenue from 6th Street (West) to Jennie Avenue.	25	
Aurora Circle from Aurora Drive to the end of Aurora Circle.	25	
Aurora Drive from Koenig Lane to Aurora Circle.	25	
Austin Park Lane from Braker Lane to Knollpark Drive.	25	
Austin Woods Drive from Tallwood Drive to 600 feet west of Tallwood Drive (Hill Elementary School).	20	SZ
Avebury Circle from Marlborough Drive to the end of Avebury Circle.	25	
Avenue A from 40th Street (West) to 45th Street (West).	25	
Avenue B from 38th Street (West) to 39th Street (West).	25	
Avenue B from 45th Street (West) to the end north of 46th Street (West) ending at the University of Texas Intramural Fields.	25	
Avenue C from 39th Street (West) to the end north of 46th Street (West) ending at the University of Texas Intramural Fields.	25	
Avenue C from Koenig Lane (West) to Chesterfield Avenue.	25	
Avenue D from 39th Street (West) to the end north of 46th Street (West) ending at the University of Texas Intramural Fields.	25	
Avenue D from Koenig Lane (West) to Chesterfield Avenue.	25	
Avenue F from 38th Street (East) to 51st Street (East).	25	
Avenue F from Koenig Lane (East) to Skyview Road (East).	25	
Avenue G from 38th Street (East) to 40th Street (East).	25	
Avenue G from 45th Street (East) to 51st Street (East).	25	
Avenue G from Blackson Avenue to Delmar Avenue.	25	
Avenue G from Koenig Lane (East) to Skyview Road (East).	25	
Avenue H from 38th Street (East) to 51st Street (East).	25	
Avenue N from Pansy Trail to Howard Lane (West).	25	
Avery Ranch Boulevard from Parmer Lane to 150 feet west of Staked Plains Drive.	40	
Avery Ranch Boulevard from Parmer Lane to O'Connor Drive.	45	
Avian Street from Beard Avenue to Lynnbrook Drive.	25	

Avocet Drive from Gettysburg Drive (south intersection) to Gettysburg Drive (north intersection).	25	
Aylesbury Lane from West Gate Boulevard to Seminary Ridge Drive.	25	
Balboa Lane from Wycliff Lane to Cabana Lane.	25	
Balcones Drive from 750 feet north of Northland Drive to North Hills Drive.	45	
Balcones Drive from Northland Drive to 750 feet north of Northland Drive.	40	
Balcones Way from Spicewood Parkway to Cedar Crest Drive.	25	
Baltus Drive from Cricket Hollow Drive to the end of Baltus Drive.	25	
Banbury Bend from Philco Drive to Sylvan Glade.	25	
Bangor Bend from Jamestown Drive (west intersection) to Jamestown Drive (east intersection).	25	
Bankside Street from Pratt Lane to Pall Mall Drive.	25	
Banton Road from Grayson Lane to Manor Road.	25	
Banyon Street from Lamar Boulevard (North) to the end of Banyon Street.	25	
Barbara Street from Woodrow Avenue to the end of Barbara Street.	25	
Barchetta Drive from Parkfield Drive to Carshalton Drive.	25	
Barnhill Drive from Berthound Drive to Meadows Drive (South).	25	
Barrington Cove from Barrington Drive to the end of Barrington Cove.	25	
Barrington Drive from Woodglen Drive to Faylin Drive.	25	
Barrow Avenue from 43rd Street (East) to 41st Street (East).	25	
Barrow Avenue from 45th Street (East) to the end of Barrow Avenue.	25	
Barton Boulevard from Linscomb Avenue to Kerr Street.	25	
Barton Hills Drive from 200 feet north of Wilke Drive to 200 feet south of Homedale Drive (Barton Hills Elementary School).	20	SZ
Barton Springs Road from 250 feet west of Robert E. Lee Road to 1500 feet west of Stratford Drive (Zilker Park).	25	
Barton Springs Road from Congress Avenue (South) to Loop 1 (MoPac Expressway) (South).	35	
Bar-X Drive from Pony Chase to Black Angus Drive.	25	
Basford Road from 38th 1/2 Street (East) to Grayson Lane.	25	
Bauerle Avenue from Kinney Avenue to Goodrich Avenue.	25	

Baylor Street from 9th Street (West) to 6th Street (West).	25	
Baylor Street from Parkway to the end of Baylor Street.	25	
Beanna Street between 32nd Street (East) and 32nd ½ Street (East).	25	
Beard Avenue from Alcott Lane to Finsbury Drive.	25	
Beckett Road from Convict Hill Road to Keva Drive (south intersection).	35	
Beckett Road from Kiva Drive to Slaughter Lane (West).	40	
Beckett Street from Burrell Drive to Lazy Lane.	25	
Bedrock Trail from Hawkhaven Lane to Pelham Drive.	25	
Bee Caves Road 255.7 feet west of center line of Loop 1 (MoPac Expressway) (South) to 1,264.18 feet west of the center line of Loop 1 (MoPac Expressway) (South).	45	
Bee Caves Road from 502.63 feet west of the center line of Loop 1 (MoPac Expressway) (South) West Frontage Road to 1003.2 feet west of the center line of Loop 1 (MoPac Expressway) (South) West Frontage Road (Austin City Limits).	40	
Bee Caves Road from 64.39 feet west of the center line of Loop 1 (MoPac Expressway) (South) West Frontage Road to 502.63 feet west of the center line of Loop 1 (MoPac Expressway) (South) West Frontage Road.	35	
Beech Drive from Dryfield Drive to Clearfield Drive.	25	
Belford Drive from Camden Drive to Bon Air Drive.	25	
Belgrave Falls Lane from Pall Mall Drive to Percy Springs Drive.	25	
Bell Avenue from U.S. 183 (North) (Research Boulevard) to 50 feet north of Jollyville Road.	25	
Belle Star Court from Garrett Run (East) to the end of Belle Star Court.	25	
Bellemont Street from Highland Avenue to Oakland Avenue.	25	
Bellevue Place between Duval Street and Harris Park Avenue.	25	
Belmont Circle between Belmont Parkway and the end of Belmont Circle.	25	
Belmont Parkway between Oakhurst Avenue and the end of Belmont Parkway.	25	
Benbrook Drive from Little Laura Drive to Winding Walk.	25	
Bending Bough Trail from Blossom Bell Drive (west intersection) to Blossom Bell Drive (north intersection).	25	
Bennett Avenue from 45th Street (East) to Clarkson Avenue.	25	
Bentley Drive from Beard Avenue to Dryden Street.	25	

Berkeley Avenue from 173 feet west of Manchaca Road to 150 feet west of Buffalo Pass (Cunningham Elementary School).	20	SZ
Berkett Drive from 235 feet west of Manchaca Road to Berkett Cove (Cunningham Elementary School).	20	SZ
Berkman Drive from 220 feet south of south curb of Chatham Avenue to 200 feet north of Wheless Lane (Harris Elementary School).	20	SZ
Berkman Drive from 400 feet south of Rogge Lane to 263 feet north of Rogge Lane (Blanton Elementary School).	20	SZ
Berkman Drive from 51st Street (East) to Coronado Hills Drive.	35	
Berkman Drive from St. Johns Avenue (East) to Athletic Drive (Reagan High School).	20	SZ
Berthound Drive from Meadows Drive (South) (north intersection) to Meadows Drive (South) (south intersection).	25	
Bess Lane from Hendon Street (north intersection) to Hendon Street (south intersection).	25	
Beverly Road between 30th Street (West) and 34th Street (West).	25	
Bienville Street from Esplanade Street to Rampart Street.	25	
Bilbrook Place from Slaughter Lane (West) to Sweetwater River Drive.	35	
Bill Hughes Road from 80 feet north of Thelma Drive to 90 feet south of William Cannon Drive (West) (Bedichek Middle School).	20	SZ
Billiem Drive from Magazine Street to the end of Billiem Drive.	25	
Birchwood Court from Gillis Street to the end of Birchwood Court.	25	
Bird Creek Drive from Fieldwood Drive to 270 feet east of Quail Boulevard.	25	
Bissonet Lane from Paxton Street to Guadalupe Street.	25	
Black Angus Cove from Black Angus Drive to the end of Black Angus Cove.	25	
Blackberry Drive from Meadow Lea Drive to Broken Arrow Lane.	25	
Blackson Avenue from Duval Street to Avenue G.	25	
Blake Street from Beard Avenue to Lindshire Lane.	25	
Blanco Street from 13th Street (West) to 6th Street (West).	25	
Blessing Avenue from 400 feet north of Wilks Avenue to 200 feet north of Wheatley Avenue (J.J. Pickle Elementary	20	SZ

School).		
Blossom Bell Drive From Kramer Lane to Parkfield Drive.	25	
Blossomwood Drive from Cassady Drive to Adelphi Lane.	25	
Blue Cove from Whispering Winds Drive to the end of Blue Cove.	25	
Blue Crest Drive from Goodrich Avenue to Bluebonnet Lane.	25	
Blue Dawn Trail from 270 feet west of west curb of Stoneleigh Place to 50 feet north of north curb of Blue Meadow Drive (Langford Elementary School).	20	SZ
Blue Meadow Drive from 50 feet west of west curb of Stoneleigh Place to 150 feet west of east curb of Blue Dawn Trail (Langford Elementary School).	20	SZ
Blue Ridge Drive from Crown Ridge Road to the end of Blue Ridge Drive.	25	
Blue Valley Drive from 60 feet north of Mairo Street to 50 feet west of Belclaire Drive (Williams Elementary School).	20	SZ
Blueberry Hill from 1st Street (South) to Merriwood Drive.	25	
Bluebonnet Lane from 200 feet north of Holland Drive to 200 feet north of Rundell Place (Zilker Elementary School).	20	SZ
Bluesky Way from Starbright Drive to Skyloop Drive.	25	
Bluff Springs Road (Old Lockhart Road) from North Bluff Drive to 200 feet south of Blue Meadow Drive.	45	
Bluff Springs Road from William Cannon Drive (East) to 200 feet south of Blue Meadow Drive.	45	
Bluff Street from Josephine Street to Lamar Boulevard (South).	25	
Bluffridge Circle from Currywood Drive to the end of Bluffridge Circle.	25	
Bluffridge Drive from Currywood Drive to the end of Bluffridge Drive.	25	
Blythewood Drive from Flournoy Drive to Bramble Drive.	25	
Bolton Street from Beard Avenue to Lindshire Lane.	25	
Bon Air Drive from Wooten Drive to Belford Drive.	25	
Bonnie Brae from Teasdale Terrace to Aberdeen Way.	25	
Bordeaux Lane from Vista View Drive to Talleyran Drive.	25	
Borden Road from Argentia Road to Great Northern Boulevard.	25	
Boulder Lane from 250 feet north of Chestnut Ridge Road to 350 feet south of Chestnut Ridge Road (Canyon Creek Elementary School).	20	SZ

Bouldin Avenue from 200 feet south of Milton Street (West) to 200 feet south of Jewell Street (Becker Elementary School).	20	SZ
Bouldin Avenue from Live Oak Street (West) to Post Oak Street.	25	
Bourbon Street from Elysian Fields to Magazine Street.	25	
Bouvet Court from Cumbria Lane to the end of Bouvet Court.	25	
Bowling Green Drive from Lanier Drive to Polaris Avenue.	25	
Boxdale Drive from Rockwood Lane to the end of Boxdale Drive.	25	
Bradford Drive from Fairfield Drive to Plymouth Drive.	25	
Bradsher Drive from Eberhart Lane to the end of Bradsher Drive.	25	
Bradwood Road from Ardenwood Road to Wrightwood Road.	25	
Braewood Drive from Kimmerling Lane to Gracy Farms Lane.	25	
Braker Lane (East/West) from Lamar Boulevard (North) to I.H. 35 (North) East Frontage Road.	35	
Braker Lane (eastbound) from Plains Trail to 1,000 feet east of Plains Trail (McBee Elementary School).	30	SZ
Braker Lane (West) from Jollyville Road to U.S. 183.	40	
Braker Lane (West) from U.S. 183 to Lamar Boulevard (North).	45	
Braker Lane from 85 feet east of Tedford Street to 32 feet east of Indianhead Drive (Walnut Creek Elementary School).	20	SZ
Bramble Drive from 1st Street (South) to Glen Meadow Drive.	25	
Branding Chase from Shetland Chase to the end of Branding Chase.	25	
Brandywine Circle from Spicewood Club Drive (North) to Spicewood Club Drive (South).	25	
Brandywine Court from Brandywine Lane to the end of Brandywine Court.	25	
Brandywine Lane from Limerick Avenue to Lamplight Village Avenue.	25	
Brantley Bend from Lindshire Lane to the end of Brantley Bend.	25	
Brantley Cove from Brantley Bend to the end of Brantley Cove.	25	
Breeze Terrace from Manor Road to Edgewood Avenue.	25	

Breezewood Drive from Flournoy Drive to Bramble Drive.	25	
Bremner Drive from 680 feet north of Slaughter Lane to the end of Bremner Drive.	25	
Brenda Drive from Miranda Drive to Huntland Drive (East).	25	
Brentwood Street from 300 feet east of Yates Avenue to 300 feet west of Yates Avenue. (Brentwood Elementary School).	20	SZ
Brentwood Street from Laird Drive to Lamar Boulevard (North).	25	
Brentwood Street from Lamar Boulevard (North) to Canion Street.	25	
Briana Shay Drive from William Kennedy Drive to Shawna Dnay Drive.	25	
Briar Street from Milton Street (West) to Annie Street (West).	25	
Briarwood Lane from Ashdale Drive to Stillwood Lane.	25	
Bridgeport Drive from Payton Gin Road to Fairfield Drive.	25	
Brigadoon Lane from Cassady Drive to Mosley Lane (Summit Elementary School).	20	SZ
Brightling Lane from Pickfair Drive (North) to Pickfair Drive (South).	25	
Brighton Circle from Marlborough Drive to the end of Brighton Circle.	25	
Brighton Road from Green Forest Drive to the end of Brighton Road.	25	
Brisbane Road from West Gate Boulevard to Seminary Ridge Drive.	25	
Brock Circle from Keepsake Drive (east intersection) to Keepsake Drive (west intersection).	25	
Brockman Street from Anderson Lane to Pompton Drive.	25	
Brodie Lane from 300 feet south of Alexandria Drive to Slaughter Lane (West).	45	
Brodie Lane from 425 feet from north of William Cannon Drive (West) to 300 feet south of Alexandria Drive.	40	
Brodie Lane from 85 feet south of William Cannon Drive (West) to 135 feet north of Convict Hill Road (Covington Middle School).	25	SZ
Brodie Lane from Slaughter Lane (West) to 300 feet south of Aspen Creek Parkway.	45	
Brodie Street from 5th Street (South) to the end of Brodie Street.	25	
Broken Arrow Lane from Blackberry Drive to Meadow Lea Drive.	25	

Broken Oak Drive from Whispering Oaks Drive to Whispering Winds Drive.	25	
Brookfield Drive from Payton Gin Road to Beech Drive.	25	
Brookfiew Road from Schieffer Avenue to Vineland Drive.	25	
Brookwood Circle from Brookwood Cove (East) to Brookwood Cove (West).	25	
Brookwood Cove from Brookwood Road to Balcones Club Drive.	25	
Brookwood Road from Balcones Club Drive (North) to Balcones Club Drive (South).	25	
Broughton Court from Kellies Farm Lane to Broughton Way.	25	
Broughton Way from Singletree Avenue to Kellies Farm Lane.	25	
Brown Bark Place from Dorsett Road to Arrowwood Drive.	25	
Brown Pheasant Circle from Ptarmigan Drive to the end of Brown Pheasant Circle.	25	
Brownie Drive from 300 feet south of Grady Drive (East) to 175 feet south of Applegate Drive (East).	25	
Brownlee Circle from Winflo Drive to Winflo Drive.	25	
Brush Country Road from Convict Hill Road to William Cannon Drive (West).	40	
Bryan Street between Northwestern Avenue and Swenson Avenue.	25	
Bryker Drive between 30th Street (West) and 34th Street (West).	25	
Buckingham Gate Road from 168 feet south of Gatling Gun Lane to 290 feet north of Battle Bridge Drive (Baranoff Elementary School).	20	SZ
Buffalo Pass from Berkeley Avenue to Berkett Drive (Cunningham Elementary School).	20	SZ
Bull Creek Road from Jefferson Street to Hancock Drive.	35	
Bull Run Circle from West Cow Path to the end of Bull Run Circle.	25	
Bull Run from Mustang Chase to 655 feet west of Mustang Chase (Davis Elementary School).	20	SZ
Bull Run from Mustang Chase to West Cow Path.	25	
Bullard Drive (6100-6200 blocks) from 250 feet east of Treadwell Boulevard to 258 feet west of Treadwell Boulevard (Gullett Elementary School).	20	SZ
Burbank Street from Modesto Street to Yates Avenue.	25	
Burford Place from Ashby Avenue to Melridge Place.	25	
Burgundy Cove from Esplanade Street to end of Burgundy	25	



Cove.		
Burleson from Todd Lane to Chapman Lane.	40	
Burleson Road from 210 feet north of Catalina Drive (west curb) to 28 feet south of Princeton Drive (east curb) (Linder Elementary School).	20	SZ
Burleson Road from Chapman Lane to U.S. 183.	45	
Burleson Road from Oltorf Street (East) to S.H. 71 (East).	35	
Burly Oak Circle from Burly Oak Drive to the end of Burly Oak Circle.	25	
Burly Oak Drive from Whispering Oaks Drive to Gaines Mill Lane.	25	
Burnet Lane from Burnet Road (south intersection) to Burnet Road (north intersection).	25	
Burnet Road from 1,061 feet south of Oak Creek Drive (mile point 2.704) to Austin City Limits (mile point 0.584).	55	
Burnet Road from 41st Street (West) to Medical Parkway.	25	
Burnet Road from 45th Street (West) to White Horse Trail.	35	
Burnet Road from Steck Avenue to U.S. 183.	45	
Burnet Road from U.S. 183 (mile point 6.476) to Loop 1 (MoPac Expressway) (North) West Frontage Road (mile point 3.897).	45	
Burnet Road from White Horse Trail to Steck Avenue.	40	
Burns Street from Denson Drive to Hammack Drive.	25	
Burnwood Drive from Kramer Lane to Meadgreen Circle.	25	
Burrell Drive from 200 feet south of Dale Drive to 200 feet north of Wooten Drive (Wooten Elementary School).	20	SZ
Button Quail Cove from Cripple Creek Drive to the end of Button Quail Cove.	25	
Button Quail Drive from Cripple Creek Drive to Golden Quail Drive.	25	
Caballero Cove from Equestrian Trail to the end of Caballero Cove.	25	
Cactus Bend from Pony Chase to Rambling Range.	25	
Caddo Street from Lamar Boulevard (North) to Hornsby Street.	25	
Caisson Circle from Shiloh Drive to the end of Caisson Circle.	25	
Calabash Cove from Fort Sumter Road to the end of Calabash Cove.	25	
Calais Court from St. Georges Green to the end of Calais Court.	25	
Calf Roping Trail from Rodeo Drive to Armaga Springs	25	

Road.		
Callanish Park Drive from Middlebie Drive to the end of Callanish Park Drive.	25	
Callisto Terrace from Transit Circle to Sidereal Drive.	25	
Camden Drive from Belford Drive to Pompton Drive.	25	
Camelot Circle from Brighton Road to the end of Camelot Circle.	25	
Cameron Loop from West Gate Boulevard to Seminary Ridge Drive.	25	
Cameron Road from 485 feet north of the center line of U.S. 290 to Cloverleaf Drive.	35	
Cameron Road from 485 feet north of U.S. 290 (6700 block) to U.S. 183 (7600 block).	40	
Cameron Road from Park Center Drive to Rundberg Lane (East).	45	
Cameron Road from Parmer Lane to 320 feet east of Yager Lane.	40	
Cameron Road from St. Johns Avenue (East) to Athletic Drive (Reagan High School).	25	SZ
Cameron Road from U.S. 183 (Anderson Lane) (East) to Park Center Drive.	40	
Camino Real from Koenig Lane to Pequeno Street.	25	
Campesina Drive from Scofield Ridge Parkway to the end of Campesina Drive.	25	
Campfield Parkway from Keepsake Drive to Sweet Clover Drive (west intersection).	25	
Campo Verde Court from Campo Verde Drive to the end of Campo Verde Court.	25	
Campo Verde Drive from Curran Ferry Drive to the end of Campo Verde Drive.	25	
Candlestick Place from Lamplight Village Avenue to Krizan Avenue.	25	
Canion Street from Shirley Avenue to Brentwood Street.	25	
Canter Lane from Scribe Drive to Leaf Lane.	25	
Capadocia Cove from Equestrian Trail to the end of Capadocia Cove.	25	
Carleen Drive from Bullard Drive to Fairlane Drive.	25	
Carlisle Drive from Treadwell Boulevard to Great Northern Boulevard.	25	
Carmel Park Lane from Dorsett Road to the end of Carmel Park Lane.	25	
Carolyn Avenue between Duval Street and the end of	25	

Carolyn Avenue.		
Carriage Drive from Prairie Dell to Cinderella Drive.	25	
Carriage Park Lane from Lamplight Village Avenue to Esplanade Street.	25	
Cary Drive from Allandale Road to Cavileer Avenue.	25	
Cascade Drive from Daugherty Street to Greenhaven Drive.	25	
Casey Street from Mount Vernon Drive to the end of Casey Street.	25	
Castle Court from 12th Street (West) to the end of Castle Court.	25	
Castle Hill Street from 12th Street (West) to the end of Castle Hill Street.	25	
Caswell Avenue from 42nd Street (East) to 51st Street (East).	25	
Caswell Avenue from 49th Street (East) to 51st Street (East) (Ridgetop Elementary School).	20	SZ
Cater Drive from Virginia Avenue to Meghan Lane.	25	
Cavern Springs Road from Wycliff Lane to Antoinette Place.	25	
Cavileer Avenue from Nasco Drive to Shoal Creek Boulevard.	25	
Cebo Cove from Towering Oaks Drive to the end of Cebo Cove.	25	
Cedar Avenue between Rogers Avenue and Martin Luther King, Jr. Boulevard (East).	25	
Cedar Avenue from Rogers Avenue to 362 feet south of Rogers Avenue (Campbell Elementary School).	20	SZ
Cedar Bend Drive from Loop 1 (MoPac Expressway) (North) East Frontage Road to Metric Boulevard.	35	
Cedar Branch Drive from Broughton Way to end of Cedar Branch Drive.	25	
Cedar Crest Drive from Spicewood Parkway to Balcones Club Drive.	25	
Cedar Forest Drive from Spring Hollow Drive to Springwood Drive.	25	
Cedar Street between 30th (West) and the end of Cedar Street.	25	
Cedar Street between 34th Street (West) and 38th Street (West).	25	
Cedar Street from 270 feet west of Loop 360 (Capital of Texas Highway) (North) to 670 feet west of Loop 360 (Capital of Texas Highway) (North) (Bridge Point Elementary School).	20	SZ

Cedarcliffe Drive from Wafer Ash Way (South) to the end of Cedarcliffe Drive.	25	
Cedardale Drive from Flournoy Drive to Bramble Drive.	25	
Cesar Chavez Street (East) (eastbound) from 45 feet east of Shady Lane to 1838 feet east of Shady Lane.	45	
Cesar Chavez Street (East) (westbound) from 45 feet east of Shady Lane to 1628 feet east of Shady Lane.	45	
Cesar Chavez Street (East) from Pleasant Valley Road to 45 feet east of Shady Lane.	35	
Cesar Chavez Street (West) from 300 feet west of Lamar Boulevard (North) to Loop 1 (MoPac Expressway) Town Lake interchange (Station 612 + 00).	40	
Cesar Chavez Street (West) from San Antonio Street to 300 feet west of Lamar Boulevard.	35	
Chadbury Cove from Switch Willo to the end of Chadbury Cove.	25	
Chalmers Avenue between 7th Street (East) and 11th Street (East).	25	
Charlemagne Court from Cumbria Lane to the end of Charlemagne Court.	25	
Charlotte Street from 10th Street (West) to the end of Charlotte Street.	25	
Charlotte Street from 11th Street (West) to Waterston Avenue.	25	
Charlwood Drive from Daleview Drive to Rockwood Lane.	25	
Charm Circle from Whispering Valley Drive to the end of Charm Circle.	25	
Charolais Cove from Charolais Drive to the end of Charolais Cove.	25	
Charolais Drive from Hidden Quail Drive to Monica Street.	25	
Chasewood Drive from Metric Boulevard to Montana Sky Drive.	25	
Chateau Hill from Topridge Drive to Ashton Ridge.	25	
Cherie Drive from Lincolnshire Drive to Bittern Hollow.	25	
Cherrywood Road from Wilshire Boulevard to 38th 1/2 Street (East).	25	
Chesapeake Drive from Bradford Drive to Jamestown Drive.	25	
Chester Lane from Tree Bend Cove to Tree Bend Drive.	25	
Chesterfield Avenue from Brentwood Street to Denson Drive.	25	
Chesterfield Avenue from Koenig Lane (West) to Skyview Road (West).	25	

Chicon Street from 200 feet north of 3rd Street (East) to 300 feet south of 3rd Street (East) (Zavala Elementary).	20	SZ
Chippenhock Court from Belgrave Falls Lane to Perceval Lane.	25	
Chiswick Drive from Childress Drive to Hampshire Drive.	25	
Choquette Drive from Arroyo Seco to Grover Avenue.	25	
Christopher Street from 3rd Street (South) to 5th Street (South).	25	
Chromite Street from Singletree Avenue to Cedar Branch Drive.	25	
Chukar Bend from Mearns Meadow Boulevard (north intersection) to Mearns Meadow Boulevard (south intersection).	25	
Chukar Circle from Oak Hollow Drive to Thornridge Road (east intersection).	25	
Churchill Drive between 32nd Street (West) and 33rd Street (West).	25	
Cima Serena from 45 feet east of Mesa Drive to 50 feet west of Robbie Drive (Hill Elementary School/Anderson High School).	20	SZ
Cimarron Trail from 170 feet west of Manchaca Road to 373 feet east of Packsaddle Pass (Joslin Elementary School).	20	SZ
Cinderella Drive from Carriage Drive to Northcrest Boulevard.	25	
Cindy Lane from Lamplight Village Avenue to the end of Cindy Lane.	25	
Circle Bend Drive from North Bend Drive to the end of Circle Bend Drive.	25	
Circle S Road from Congress Avenue (South) to 835 feet east and south of Congress Avenue (South) (Pleasant Hill Elementary School).	20	SZ
Claire Avenue between Gaston Avenue and Wooldridge Drive.	25	
Clarewood Drive from Fairfield Drive to Payton Gin Road.	25	
Clarice Court from Bullard Drive to the end of Clarice Court.	25	
Clarkdale Lane from Parkdale Drive to Stillwood Lane.	25	
Clarkson Avenue from 34th Street (East) to Randolph Road.	25	
Clarkson Avenue from 38th 1/2 Street (East) to Cherrywood Road.	25	
Clarkson Avenue from Bennett Avenue to 51st Street (East).	25	
Clawson Road from South Forest Drive to the end of Clawson Road.	25	

Clearfield Drive from U.S. 183 to Maine Drive.	25	
Clearsky Circle from Sunstrip Drive to the end of Clearsky Circle.	25	
Click Cove from Golden Quail Drive to the end of Click Cove.	25	
Cliff Drive from Linscomb Avenue to Sunset View.	25	
Cliffwood Circle from Wildridge Drive to the end of Cliffwood Circle.	25	
Cliffwood Cove from Wildridge Drive to the end of Cliffwood Cove.	25	
Clipper Court from Zeke Bend to the end of Clipper Court.	25	
Cloudberry Circle from Elderberry Drive (south intersection) to Elderberry Drive (north intersection).	25	
Cloudview Drive from Shadywood Drive to Congress Avenue (South).	25	
Cloverleaf Drive from Cameron Road to Berkman Drive.	25	
Coletto Street between Manor Road and Martin Luther King, Jr. Boulevard (East).	25	
Colfax Avenue from Burnet Road to the end of Colfax Avenue.	25	
Collazo Way from Bremner Drive to Companeros Way.	25	
College Row between Chicon Street and Lincoln Street.	25	
Collier Street from Kinney Avenue to Bluebonnet Lane.	25	
Collingsworth Drive from Dallum Drive to Crown Ridge Road.	25	
Cologne Lane from Mosley Lane (north intersection) to Mosley Lane (west intersection).	25	
Colonial Drive from Payton Gin Road to Fairfield Drive.	25	
Colony Creek Drive from 24 feet west of Lodge Court to 410 feet east of Lodge Court (Wooldridge Elementary School).	20	SZ
Colony North Drive from Maine Drive to Jamestown Drive.	25	
Colquitt Cove from Howellwood Way to the end of Colquitt Cove.	25	
Columbus Street from 3rd Street (South) to 5th Street (South).	25	
Comal Street from 300 feet south of Robert Weaver Avenue to Holly Street (Martin Middle School/Sanchez Elementary School).	20	SZ
Companeros Way from Bremner Drive to the end of Companeros Way.	25	
Concho Street between 7th Street (East) and Rosewood Avenue.	25	

Concho Street between Martin Luther King, Jr. Boulevard (East) and 22nd Street.	25	
Concordia Avenue from I.H. 35 (North) East Frontage Road to 37th Street (East).	25	
Confederate Street from Robertson Street to the end of Confederate Street.	25	
Congress Avenue (South) from 126.2 feet south of Cesar Chavez Street to 354 feet south of center line of Oltorf Street (Station 142 + 43).	35	
Congress Avenue (South) from 227 feet north of the north curblineline of Mary Street (West).(station 111 + 93) to 244 feet south of the south curblineline of Leland Street (station 123 + 42) (Fulmore Middle School/Travis Heights Elementary Sch	20	SZ
Congress Avenue (South) from 354 feet south of the center line of Oltorf Street to 820 feet south of Sheraton Avenue.	40	
Congress Avenue (South) from 469 feet north of the centerline of North Bluff Drive (mile point 18.452) to 375 feet south of the centerline of Eberhart Lane (mile point 18.654) (Pleasant Hill Elementary School).	30	SZ
Congress Avenue (South) from 820 feet south of Sheraton Avenue to Williamson Creek.	45	
Congress Avenue (South) from Williamson Creek to Slaughter Lane.	45	
Connecticut Drive from Jamestown Drive to Bridgeport Drive.	25	
Contessa Court from Hoffman Drive to the end of Contessa Court.	25	
Contour Drive from Fairfield Drive to Ohlen Road.	25	
Convict Hill Road from Brodie Lane to Saffron Street.	35	
Convict Hill Road from Flaming Oak Place to Escarpment Boulevard.	40	
Convict Hill Road from Lochinvar Street to Reaburn Street (Covington Middle School).	20	SZ
Convict Hill Road from Saffron Street to Brush Country Road.	40	
Cookstown Drive from Gable Drive to Havelock Drive.	25	
Cooper Drive from 150 feet east of Lamar Boulevard (North) to 50 feet west of Slayton Drive (Barrington Elementary School).	20	SZ
Cooper Hill Drive from Parkfield Drive to Meadows Drive (South).	25	
Copeland Street from 1 <sup>st</sup> Street (South) to 2nd Street(South).	25	

Copper Cliff Avenue from Singletree Avenue to Broughton Way.	25	
Cornell Street between Poquito Street and Chicon Street.	25	
Corona Drive from Cameron Road to Berkman Drive.	25	
Coronado Street between Webberville Road and Northwestern Avenue.	25	
Corpus Christi Drive (6600-6700 blocks) from 560 feet north of McNeil Drive to Amarillo Avenue (Jollyville Elementary School).	20	SZ
Cottle Drive from Childress Drive to Northcape Drive.	25	
Country Knoll from Topridge Drive to Leafwood Lane.	25	
Courtney Street from Lilac Lane to the end of Courtney Street.	25	
Craig Drive from Black Angus Drive to the end of Craig Drive.	25	
Craigmont Drive from Merriwood Drive to the end of Craigmont Drive.	25	
Crawford Avenue between 35th Street Cutoff (West) and 35th Street (West).	25	
Creole Cove from Creole Drive to the end of Creole Cove.	25	
Creole Drive from Lamplight Village Avenue to the end of Creole Drive.	25	
Crescent Drive from Schieffer Avenue to Brookview Road.	25	
Crest Ridge Circle from Balcones Club Drive (North) to Balcones Club Drive (South).	25	
Crestland Drive (West) from Lamar Boulevard (North) to Eastcrest Drive.	25	
Creston Lane from Guadalupe Street to Northway Drive.	25	
Crestwood Road from Airport Boulevard to Wilshire Boulevard.	25	
Crestwood Road from I.H. 35 (North) East Frontage Road to Parkwood Road.	25	
Cricket Hollow Drive from Sage Hollow Drive to the end of Cricket Hollow Drive.	25	
Cripple Creek Cove from Cripple Creek Drive to the end of Cripple Creek Cove.	25	
Cripple Creek Drive from 119 feet east of Cripple Creek Cove to 154 feet north of Quail Valley Boulevard (Cook Elementary School).	20	SZ
Crockett Street from Congress Avenue (South) to its end.	25	
Croftwood Drive from Eskew Drive to Leaffield Drive (south intersection) (Boone Elementary School).	20	SZ



Croslin Street (West) from Marcell Street to the end of Croslin Street (East).	25	
Cross Park Drive from U.S. 290 to Cameron Road.	40	
Crosscreek Drive from Flagstone Drive to Rockwood Lane (Pillow Elementary School).	20	SZ
Crown Drive from Clawson Road to the end of Crown Drive.	25	
Crown Oaks Drive from Crown Ridge Road to the end of Crown Oaks Drive.	25	
Crown Ridge Path from Crown Ridge Road to Teasdale Terrace.	25	
Crown Ridge Road from Rundberg Lane to Crown Ridge Path.	25	
Cullen Avenue from Reese Lane to Burnet Road.	25	
Cumbria Lane from Wycliff Lane to Dauphine Drive.	25	
Curameng Cove from Marshitah's Way to 350 feet west of Razil Court.	25	
Curlew Drive from Slaughter Lane (West) to 148 feet north of Aftonshire Way (Kocurek Middle School).	20	SZ
Curlew Drive from Slaughter Lane to Howellwood Way.	25	
Curlew Drive from 250 feet south of Kentish Drive to 200 feet north of Kentish Drive (Cowan Elementary School).	20	SZ
Currywood Circle from Currywood Drive to the end of Currywood Circle.	25	
Currywood Drive from Point West Drive to Bluffridge Drive.	25	
Curtis Avenue between 22nd Street and Manor Road.	25	
Cy Lane from Warrington Drive to 130 feet north of Warrington Drive.	25	
Dahlgreen Avenue from La Crosse Avenue to 700 feet south of La Crosse Avenue (Kiker Elementary School).	20	SZ
Dale Drive from Burrell Drive to Lazy Lane (Wooten Elementary School/Redeemer Lutheran School).	20	SZ
Dale Drive from Tisdale Drive to Gault Street.	25	
Dallum Drive from Collingsworth Drive to Randall Drive.	25	
Dancy Street from Dean Keeton Street (East) to Edgewood Avenue.	25	
Daniel Drive from Dawson Road to Bouldin Avenue.	25	
Danny Drive from Scribe Drive to the end of Danny Drive.	25	
Dartmouth Avenue from Woodrow Avenue to Rutgers Avenue.	25	
Daryl Cove from Windy Trail to the end of Daryl Cove.	25	
Daugherty Street from Twin Oaks Drive to Spruceleaf	25	

Circle.		
Dauphine Cove from Dauphine Street to the end of Dauphine Cove.	25	
Dauphine Drive from Cabana Lane to Antoinette Place.	25	
Dauphine Street from Elysian Fields to Magazine Street.	25	
David Moore Drive from Slaughter Lane (West) to 2,000 feet south of Slaughter Lane (West).	40	
Davis Lane from 250 feet east of Lantana Way to 250 feet west of Lantana Way (Mills Elementary School).	20	SZ
Davis Lane from Corran Ferry Drive to Loop 1 (MoPac Expressway) (South).	40	
Davis Lane from Kentish Drive to Zeke Bend.	25	
Davis Lane from Leo Street to Manchaca Road.	25	
Davis Lane from Loop 1 (MoPac Expressway) (South) to Clairmont Drive.	35	
Dawnridge Circle from Millway Drive to the end of Dawnridge Circle.	25	
De Verne Street from Bluebonnet Lane to Rabb Road.	25	
Deborah Drive from Lisa Drive (East) to Brenda Drive.	25	
Decker Lane from 1,580 feet south of Larical Trail to 765 feet south of Loyola Lane.	55	
Decker Lane from 590 feet south of Larical Trail to 1,400 feet south of Larical Trail.	55	
Deer Lane from Brodie Lane to Corran Ferry Drive.	40	
Deer Track from West Cow Path to the end of Deer Track.	25	
Delafield Lane from Guadalupe Street to Northway Drive.	25	
Della Torre Drive from Mandeville Circle (North) to Mandeville Circle (South).	25	
Delmar Avenue from Avenue G to I.H. 35 (North) West Frontage Road.	25	
Denson Drive from 111 feet east of Chesterfield Avenue to 80 feet east of Guadalupe Street (Reilly Elementary School).	20	SZ
Depew Avenue from Clarkson Avenue to 45th Street (East).	25	
Derringer Trail from Garrett Run (East) to Diamondback Trail.	25	
Desert Quail Lane from Oak Hollow Drive (north intersection) to Oak Hollow Drive (south intersection).	25	
Dessau Road from 580 feet north of Brighton Lane to Bradbury Lane.	50	
Dessau Road from Rundberg Lane (East) to 580 feet north of Brighton Lane.	45	
Dexter Street from Lund Street to its end.	25	

Diane Drive from Redd Street to the end of Diane Drive.	25	
Dittmar Road (West) from Wynne Lane to 150 feet east of Persimmon Trail (A.B. Dittmar Park).	25	
Dittmar Road (West) from 135 feet east of Loganberry Drive to Congress Avenue (South).	25	
Dittmar Road (West) from 365 feet east of Cold Stream Drive (east side) to 362 feet west of Cold Stream Drive (west side) (Williams Elementary School).	20	SZ
Dixie Drive from Tara Drive to 10 feet north of Conti Court (Palm Elementary School).	20	SZ
Dixon Drive from Cameron Loop to Gettysburg Drive.	25	
Dobbin Drive from Brodie Lane to the end of Dobbin Drive.	25	
Dobie Drive from Point Vista Place to Aberdeen Way.	25	
Doc Holliday Trail from Annie Oakley Trail to Diamondback Trail.	25	
Dominion Cove from Mesa Drive to both ends of Dominion Cove.	25	
Doncaster Drive from Roehampton Drive to Manassas Drive.	25	
Donna Gail Drive from Melshire Drive to Thrushwood Drive.	25	
Doonesbury Cove from Doonesbury Drive to the end of Doonesbury Cove.	25	
Doonesbury Drive from Carshalton Drive to Knollpark Drive.	25	
Doris Drive from 192 feet west of Hathaway Drive to 300 feet east of Hathaway Drive (Burnet Middle School).	20	SZ
Dorset Drive from Barrington Drive to Childress Drive.	25	
Dorsett Oaks Circle from Dorsett Road to the end of Dorsett Oaks Circle.	25	
Dorsett Road from Wycliff Lane to the end of Dorsett Road.	25	
Dosshills Drive from Weller Drive to Loring Drive.	25	
Dover Place from Shoal Creek Boulevard to the end of Dover Place.	25	
Dowling Cove from Shiloh Drive to the end of Dowling Cove.	25	
Drayton Drive from Knollpark Drive (south entrance) to Knollpark Drive (north entrance).	25	
Drew Lane from Beard Avenue to the Austin City Limits.	25	
Dryden Street from Finsbury Drive to Huxley Street.	25	
Dryfield Drive from Beech Drive to Brookfield Drive.	25	
Dugan Drive from Amherst Drive to Grimsley Drive.	25	
Duke Avenue from Woodrow Avenue to Rutgers Avenue.	25	

Dulcet Drive from Campfield Parkway to Keepsake Drive (west intersection).	25	
Dumaine Circle from Esplanade Street to the end of Dumaine Circle.	25	
Durwood Street from Oltorf Street (West) to its end.	25	
Duval Road from 185 feet west of the west curblin e of Angus Road to 150 feet east of the east curblin e of Mustang Chase (Davis Elementary School).	20	SZ
Duval Road from Burnet Road to U.S. 183.	35	
Duval Street from 200 feet south of Harris Avenue to 200 feet north of Harris Avenue (Lee Elementary School).	20	SZ
Duval Street from 30th Street (East) to 51st Street (East).	35	
Duval Street from Koenig Lane (East) to Skyview Road (East).	25	
Dwyce Drive from Arroyo Seco to Grover Avenue.	25	
Dywer Avenue from Folts Avenue to Kinney Avenue.	25	
Eason Street from 12th Street (West) to 10th Street (West).	25	
Eastcrest Drive from St. Johns Avenue (East) to the end of Eastcrest Drive.	25	
Eastwend Drive from Longspur Boulevard (West) to Rock Hollow Lane (West).	25	
Eberhart Lane from 134 feet west of Middleham Place to 109 feet east of Middleham Place (Odom Elementary School).	20	SZ
Eberhart Lane from west curblin e of Congress Avenue (South) to 564 feet west of Congress Avenue (South) (Pleasant Hill Elementary School).	20	SZ
Ebony Street from Dawson Road to Bouldin Avenue.	25	
Echoridge Drive from Holme Lacey Lane to the end of Echoridge Drive.	25	
Eckert Street between Rountree Drive and Airport Boulevard.	25	
Edgewood Avenue from I.H. 35 (North) East Frontage Road to Cherrywood Road.	25	
Eilers Avenue from 43rd Street (East) to Keasbey Street.	25	
Eilers Avenue from 45th Street (East) to Fairfield Lane.	25	
Eilers Avenue from 50th Street (East) to 51st Street (East).	25	
Elderberry Cove from Elderberry Drive to the end of Elderberry Cove.	25	
Elderberry Drive from 1st Street (South) to Dittmar Road (West).	25	
Elizabeth Street (West) from 1st Street (South) to 5th Street (South).	25	

Ellise Avenue from Ardath Street to Daugherty Street.	20	
Elm Street from 13th Street (West) to 10th Street (West).	25	
Elmwood Place between Duval Street and Harris Park Avenue.	25	
Elvas Way from Lincolnshire Drive to Cherie Drive.	25	
Elysian Fields Cove from Elysian Fields to the end of Elysian Fields Cove.	25	
Elysian Fields from Rampart Street to Magazine Street.	25	
Ember Glen Drive from 166 feet west of Boulder Lane to 175 feet west of Brista Way (Canyon Creek Elementary School).	20	SZ
Emberwood Drive from Teakwood Drive to Richwood Drive.	25	
Emerald Hill Drive from Silver Ridge Drive (north intersection) to Silver Ridge Drive (south intersection).	25	
Enchanted Forest Drive from Hawkhaven Lane to the end of Enchanted Forest Drive.	25	
Enchanted Lane from Lansing Drive to South Forest Drive.	25	
Ender Cove from Withers Way to the end of Ender Cove.	25	
Epping Lane from Market Garden Lane to West Gate Boulevard.	25	
Equestrian Cove from Equestrian Trail to the end of Equestrian Cove.	25	
Equestrian Trail from Winwick Way to Lamplight Village Avenue.	25	
Escarpment Boulevard from 345 feet north of La Crosse Avenue to 300 feet south of La Crosse Avenue (Kiker Elementary School).	20	SZ
Escarpment Boulevard from 345 feet north of La Crosse Avenue to Slaughter Lane (West).	40	
Escarpment Boulevard from State Highway 45 to 345 feet north of La Crosse Avenue.	35	
Escarpment Boulevard from William Cannon Drive (West) to Isaac Pryor Drive.	40	
Eskew Drive from Leafield Drive to 435 feet west of Croftwood Drive (Boone Elementary School).	20	SZ
Esplanade Circle from Esplanade Street to the end of Esplanade Circle.	25	
Esplanade Street from Rampart Street to Krizan Avenue.	25	
Esther Drive from Brenda Drive to Isabelle Drive.	25	
Ethel Street from Treadwell Street to Juliet Street.	25	
Ethridge Avenue between McCallum Drive and Jefferson	25	

Street.		
Eton Lane from Cabana Lane to Amherst Drive.	25	
Etta Place from Garrett Run (West) to the end of Etta Place.	25	
Eubank Drive from Knollpark Drive to the end of Eubank Drive.	25	
Euclid Avenue from Oltorf Street (West) to Live Oak Street (West).	25	
Europa Lane from Ganymede Drive to Parmer Lane.	25	
Eva Street from Johanna Street (West) to Gibson Street (West).	25	
Eva Street from Live Oak Street (West) to Crockett Street.	25	
Evans Avenue from 50th Street (East) to 51st Street (East).	25	
Evans Avenue from Fairfield Lane to the south end of Evans Avenue.	25	
Evening Primrose Path from Callanish Park Drive to the end of Evening Primrose Path.	25	
Everest Lane from Dorsett Road to Cabana Lane.	25	
Everglade Drive from Philco Drive to Forestglade Drive.	25	
Evergreen Avenue from Mary Street (West) to Lamar Boulevard (South).	25	
Exchange Drive from Forbes Drive to Tuscany Way.	40	
Exmoor Drive from Pompton Drive to Lanier Drive.	25	
Exposition Boulevard from 200 feet south of Westover Road to 20 feet south of Northwood Road (Casis Elementary School).	20	SZ
Exposition Boulevard from 250 feet north of 10th Street (West) to 250 feet south of 10th Street (West) (O'Henry Middle School).	20	SZ
Exposition Boulevard from 35th Street (West) to Lake Austin Boulevard.	35	
F.M. 1825 from the center line of I.H. 35 (North) to Austin City Limits.	45	
Fair Oaks Drive from Manchaca Road to Calais Court.	25	
Fairfield Drive from 114 feet west of Parkfield Drive to 120 feet east of Bradford Drive (Lanier High School/Wooldridge Elementary School).	20	SZ
Fairfield Drive from Contour to U.S. 183.	25	
Fairfield Lane from Evans Avenue to Eilers Avenue.	25	
Fairlane Drive from Bullard Drive to the end of Fairlane Drive.	25	
Fairview Drive from 200 feet south of Highland Terrace to 200 feet north of Sunny Lane (Highland Park Elementary	20	SZ

School).		
Fairway Hill Drive from Balcones Club Drive to Crest Ridge Circle.	25	
Falcon Cove from Richmond Avenue to the end of Falcon Cove.	25	
Falmouth Drive from Pompton Drive to Teakwood Drive.	25	
Fancy Gap Lane from Keneshaw Drive (east intersection) to Keneshaw Drive (west intersection).	25	
Far West Boulevard from 200 feet northwest of Northledge Drive to 200 feet southeast of Northledge Drive (Doss Elementary School/Murchison Middle School).	20	SZ
Far West Boulevard from Loop 1(MoPac Expressway) (North) West Frontage Road to Chimney Corners.	35	
Farley Drive from Georgian Drive to Middle Fiskville Road.	25	
Farmhaven Road from 70 feet east of Winterborne Court to 894 feet west of Harris Branch Parkway (Bluebonnet Trail Elementary School).	20	SZ
Fauntleroy Trail from Plains Trail to Newmont Road.	25	
Ferguson Drive from 950 feet east of Lamar Boulevard (North) to Turner Drive.	25	
Ferndale Circle from Blackberry Drive (south intersection) to Blackberry Drive (north intersection).	25	
Ferndale Cove from Ferndale Circle to the end of Ferndale Cove.	25	
Fieldwood Drive from Bird Creek Drive to 175 feet east of Quail Boulevard.	25	
Finch Trail from Market Garden Lane to West Gate Boulevard.	25	
Finsbury Drive from Dryden Street to Lynnbrook Drive.	25	
Fire Oak Drive from 300 feet north of Barrington Way to 375 feet south of Barrington Way (North Oaks Elementary School).	20	SZ
Firwood Drive from Vinewood Lane to Rockwood Lane.	25	
Fitzroy Avenue from Pratt Lane to Harley Avenue.	25	
Flagstone Drive from Crosscreek Drive to Stanwood Drive.	25	
Fleet Drive from Lynnbrook Drive to Strand Street.	25	
Fletcher Hall Lane between Staked Plains Loop (east) and Staked Plains Loop (west) (Rutledge Elementary School).	20	SZ
Fletcher Street from 1st Street (South) to 3rd Street (South).	25	
Fletcher Street from Wilson Street to Euclid Avenue.	25	
Floyd Drive from Warrington Drive to Childress Drive.	25	
Folts Avenue from Treadwell Street to Ashby Avenue.	25	

Ford Street from Goodrich Avenue to its end.	25	
Forest Avenue from Oltorf Street (West) to Fletcher Street.	25	
Forest Hill Drive from Manchaca Road to Philco Drive.	25	
Forestglade Drive from Manchaca Road to Philco Drive.	25	
Forsythe Drive from Grimsley Drive to Scribe Drive.	25	
Fort Hill Court from Dover Place to the end of Fort Hill Court.	25	
Fort Sumter Circle from Fort Sumter Road to the end of Fort Sumter Circle.	25	
Fort Sumter Road from Cameron Loop to Gettysburg Drive.	25	
Fountainbleu Circle from Spicewood Club Drive (North) to Spicewood Club Drive (South).	25	
Four Points Drive from R.M. 620 to River Place Boulevard.	45	
Foxton Cove from Rochelle Drive to the east end of Foxton Cove.	25	
Foxton Cove from Rochelle Drive to the west end of Foxton Cove.	25	
Francis Avenue from Augusta Avenue to Patterson Avenue.	25	
Franwood Lane from Stanwood Drive to Charlwood Drive.	25	
Frazier Avenue from Goodrich Avenue to Bluebonnet Lane.	25	
Freidrich Lane from St. Elmo Road (East) to Teri Road.	45	
Fremont Cove from Dorsett Road to the end of Fremont Cove.	25	
French Place from Manor Road to Kern Ramble.	25	
Front Street between Benelva Drive and Duval Street.	25	
Fruitwood Place from Golden Pheasant Drive to the end of Fruitwood Place.	25	
Fruth Street between 29th Street (West) and the end of Fruth Street.	25	
Fuente Cove from Gaines Mill Lane to the end of Fuente Cove.	25	
Funston Street between 30th Street (West) and 34th Street (West).	25	
Furness Drive from 250 feet north of Loralinda Drive to 320 feet north of Rutherford Lane (Hart Elementary School).	20	SZ
Gable Drive from Amherst Drive to Adelphi Lane.	25	
Gail Road from Riddle Road to Old Manchaca Road.	25	
Gail Road from Slaughter Lane to Riddle Road.	25	
Gaines Mill Cove from Gaines Mill Lane to the end of Gaines Mill Cove.	25	
Gaines Mill Lane from Lear Lane to Manassas Drive.	25	
Gambels Quail Drive from Rutland Drive to Thornridge	25	



Road.		
Ganymede Court from Ganymede Drive to the end of Ganymede Court.	25	
Ganymede Drive from Parmer Lane to Europa Lane (north intersection).	25	
Garbacz Drive from Stonethrow Way to 345 feet north of Geoff's Drive.	25	
Garden Oaks Drive from Flournoy Drive to Bramble Drive.	25	
Garden Villa Lane from 80 feet south of South Center Street to 220 feet north of Banister Lane (Galindo Elementary School).	20	SZ
Gardner Road from 260 feet south of Gardner Cove to 133 feet south of Arthur Stiles Road (Johnston High School).	20	SZ
Garnaas Drive from Lincolnshire Drive (west entrance) to Lincolnshire Drive (east entrance).	25	
Garner Avenue from Linscomb Avenue to Nash Avenue.	25	
Garrett Run (East) from Diamondback Trail to Etta Place.	25	
Garrett Run (West) from Etta Place to Masterson Pass.	25	
Garrettson Drive from Howellwood Way (north intersection) to Howellwood Way (south intersection).	25	
Garvey Cove from Jubilee Trail to the end of Garvey Cove.	25	
Gaston Avenue between Shoal Creek Boulevard and Jefferson Street.	25	
Gate Way from Duval Road to Mustang Chase.	25	
Gatling Gun Lane from 400 feet east of Warwick Way to 100 feet west of Buckingham Gate (Baranoff Elementary School).	20	SZ
Gault Street from Dale Drive to Wooten Drive.	25	
Gault Street from Morrow Street to Anderson Lane.	25	
Gaylor Street from Brentwood Street to Canion Street.	25	
Gemini Drive from Knollpark Drive to Circle Bend Drive.	25	
Gena Court from Rickey Drive to the end of Gena Court.	25	
Gentilly Circle from Esplanade Street to the end of Gentilly Circle.	25	
Georgian Drive from Braker Lane (East) to Victor Street.	25	
Georgian Drive from Grady Drive (East) to Applegate Drive (East).	25	
Geraghty Avenue from Joyce Street to the end of Geraghty Avenue.	25	
Gibson Street (West) from 1st Street (South) to 6th Street (South).	25	

Giles Lane from Braker Lane/Blue Goose Road to Harris Branch Parkway.	35	
Giles Lane from U.S. 290 to Braker Lane / Blue Goose Road.	50	
Giles Street from 38th Street (East) to Vineland Drive.	25	
Gillis Street from S.H. 71 to Green Forest Drive.	25	
Givens Avenue between Cedar Avenue and Maple Avenue.	25	
Glacier Falls Court from Chasewood Drive to the end of Glacier Falls Court.	25	
Gladeview Drive from Lansing Drive to South Forest Drive.	25	
Glass Mountain Trail from Taterwood Drive to 1,575 feet south of Taterwood Drive.	25	
Glazier Circle from Hansford Drive to Randall Drive.	25	
Glen Meadow Drive from Craigmont Drive to Flournoy Drive.	25	
Glen Meadow Drive from Flournoy Drive to 100 feet east of Bramble Drive.	25	
Glencarrie Lane from Holme Lacey Lane to Pickfair Drive.	25	
Glencoe Circle from Lansing Drive to the end of Glencoe Circle.	25	
Glenhaven from Everglade Drive to the end of Glenhaven.	25	
Glenhollow Path from Flournoy Drive to Bramble Drive.	25	
Glenn Lane from Cooper Drive to Oakley Court.	20	
Glenview Avenue between Mohle Drive and 35th Street (West).	25	
Golden Pheasant Drive from Tallow Field Way to Prairie Hen Lane.	25	
Golden Quail Drive from Cripple Creek Drive to Macmora Road.	25	
Gonzales Street from Springdale Road to Shady Lane (Allen Elementary School).	20	SZ
Goodnight Lane from Brentwood Street to Arroyo Seco.	25	
Goodrich Avenue from Lamar Boulevard (South) to Nash Avenue.	25	
Gorham Street (east) from Wiginton Drive to the end of Gorham Street (east).	25	
Gorham Street (west) from Swearingen Drive to the end of Gorham Street (west).	25	
Govalle Avenue from Gunter Street to 200 feet west of Springdale Road (Govalle Elementary School).	20	SZ
Gracy Drive from Swearingen Drive to Wiginton Drive.	25	

Gracy Farms from Metric Boulevard to Loop 1 (MoPac Expressway) (North) East Frontage Road.	40	
Granberry Drive from Lilac Lane to the end of Granberry Drive.	25	
Granberry Drive from Whispering Winds Drive to Aldea Drive.	25	
Grand Oak Circle from Grand Oak Drive to the end of Grand Oak Circle.	25	
Grand Oak Drive from Talleyran Drive to the end of Grand Oak Drive.	25	
Grandview Street from 31st Street (West) to 34th Street (West).	25	
Graybuck Road from Brodie Lane to Hackamore Drive.	25	
Grayson Lane from 40th Street (East) to Basford Road.	25	
Great Hills Trail from U.S. 183 to Loop 360 (Capital of Texas Highway) (North).	35	
Great Hills Trail from U.S. 183 to Stonelake Boulevard.	35	
Great Northern Boulevard from 52 feet north of Bullard Drive to 152 feet north of Hunt Trail (Gullett Elementary School).	20	SZ
Green Forest Drive from Clawson Road to Mount Vernon Drive.	25	
Green Lanes between Wooldridge Drive and the end of Green Lanes.	25	
Green Valley from Emerald Hill Drive to the end of Green Valley.	25	
Greenflint Lane from Mesa Drive to Silver Ridge Drive.	25	
Greenhaven Drive from Greenlawn Parkway to Silverway Drive.	25	
Greenland Lane from Whispering Oaks Drive to Whispering Winds Drive.	25	
Greenridge Place from Wildridge Drive to the end of Greenridge Place.	25	
Greenway between 35th Street (East) and 38th Street (East).	25	
Greenwich Drive from Kendal Drive to Marlborough Drive.	25	
Gregory Street between Salina Street and Concho Street.	25	
Greycloud Drive from Bill Hughes Road to Thelma Drive.	25	
Greystone Drive from 318 feet west of Chimney Corners to 250 feet east of Chimney Corners (Doss Elementary School/Murchison Middle School).	20	SZ
Griffith Street between 35th Street (East) and 38th Street (East).	25	

Grigsby Drive from Mimosa Drive to Matthews Lane.	25	
Grimsley Drive from Scribe Drive to Havelock Drive.	25	
Grooms Street between 32nd Street (East) and 38th Street (East).	25	
Grove Boulevard from Hogan Avenue to Riverside Drive (East).	40	
Grove Boulevard from Riverside Drive (East) to Montopolis Drive.	45	
Guadalupe Alley from Martin Luther King, Jr. Boulevard (West) to 24th Street (West).	10	
Guadalupe Street (7800 block) from U.S. 183 South Frontage Road to Northway Drive (Brown Elementary School).	20	SZ
Guadalupe Street (West) from 45th Street (West) to Lamar Boulevard (North).	40	
Guadalupe Street from 30th Street (West) to 45th Street (West).	35	
Guernsey Drive from Charolais Drive to Parkfield Drive.	25	
Guidepost Trail from Huebinger Pass to 250 feet west of Curlew Drive (Cowan Elementary School).	20	SZ
Gunter Street from 250 feet south of Neal Street to 250 feet north of Govalle Avenue (Govalle Elementary School).	20	SZ
Gwendolyn Lane from Alcott Lane (east intersection) to Alcott Lane (west intersection).	25	
Gypsy Cove from Misty Brook Drive to the end of Gypsy Cove.	25	
Hackamore Drive from Rocking Horse Road to the end of Hackamore Drive.	25	
Haddick Circle from Trede Drive to the end of Haddick Circle.	25	
Half Penny Road from Sycamore Drive to 38th 1/2 Street (East).	25	
Halifax Drive from Greenwich Drive to Marston Lane.	25	
Hall Street from Goodnight Lane to Alegria Road.	25	
Hamilton Avenue between Poquito Street and Chicon Street.	25	
Hammack Drive from Burns Street to Chesterfield Avenue.	25	
Hampshire Drive from Childress Drive to Chiswick Drive.	25	
Hampton Road between 32nd Street (East) and 37th Street (East).	25	
Hamrich Court from Arabian Trail to the end of Hamrich Court.	25	
Hancock Drive from Burnet Road to Balcones Drive.	35	

Hank Avenue from Marcy Street to Jinx Avenue.	25	
Happy Hollow Lane between 34th Street (West) and 35th Street (West).	25	
Harcourt Drive from Wycliff Lane to Cabana Lane.	25	
Hardin Court from Brownie Drive to the end of Hardin Court.	25	
Hardouin Avenue between Wooldridge Drive and Harris Boulevard.	25	
Hardy Circle from Hardy Drive to the end of Hardy Circle.	25	
Hardy Drive from Burbank Street to Anderson Lane.	25	
Harley Avenue from Fitzroy Avenue to Tavistock Drive.	25	
Harris Avenue between Duval Street and Red River Street.	25	
Harris Avenue from 153 feet east of Hampton Road to 169 feet west of Hampton Road (Lee Elementary School).	20	SZ
Harris Boulevard between 32nd Street (West) and Windsor Road.	25	
Harris Branch Parkway from 275 feet south of Farmhaven Road to 300 feet north of Farmhaven Road (Bluebonnet Trail Elementary School).	20	SZ
Harris Branch Parkway from 700 feet north of Farmhaven Road to Parmer Lane.	50	
Harris Branch Parkway from U.S. 290 to 700 feet north of Farmhaven Road.	40	
Harris Park Avenue between Park Place and Harris Avenue.	25	
Harris Ridge Boulevard from Parmer Lane to Howard Lane.	40	
Harrisglenn Drive from 200 feet south of Josh Ridge Drive to 200 feet north of Josh Ridge Drive (Dessau Elementary School, Delco Primary School, and Dessau Middle School).	25	SZ
Harrisglenn Drive from Parmer Lane to Howard Lane.	40	
Harrowden Drive from Wingate Way to the end of Harrowden Drive.	25	
Hartford Road from Enfield Road to Palma Plaza.	25	
Harthan Street from 6th Street (West) to the end of Harthan Street.	25	
Harvard Street between 8th Street (East) and Webberville Road.	25	
Harvard Street between Walter Street and 9th Street (East).	25	
Haskell Street from 200 feet west of Comal Street to 200 feet east of Chalmers Avenue (Sanchez Elementary School/Martin Middle School).	20	SZ
Hastings Lane from Winchelsea Drive (North) to Winchelsea Drive (South).	25	

Hathaway Drive from Doris Drive to Ohlen Road.	25	
Hathaway Drive from Polaris Avenue to Shamrock Avenue.	25	
Havana Street from 1st Street (South) to Powell Circle (Dawson Elementary School).	20	SZ
Havelock Drive from Amherst Drive to Gable Drive.	25	
Hawk Cove from Richmond Avenue to the end of Hawk Cove.	25	
Hawkhaven Lane from Dorsett Road to Wycliff Lane.	25	
Hawkshead Drive from Amherst Drive to Cabana Lane.	25	
Hayes Lane from Emerald Hill Drive to Adirondack Trail.	25	
Hazen Lane from Winterstein Drive to Minnesota Lane.	25	
Heatherglen Lane from Tallow Field Way to Lochridge Drive.	25	
Helecho Court from Lear Lane to the end of Helecho Court.	25	
Helms Street between 31st Street (East) and 35th Street (East).	25	
Hemlock Avenue from 34th Street (East) to the end of Hemlock Avenue.	25	
Hemphill Park between Wheeler Street and 33rd Street (East).	25	
Hendon Street from Beard Avenue to the end of Hendon Street.	25	
Hereford Way from Mustang Chase to Bar-X Drive.	25	
Hether Street from Kinney Avenue to Bluebonnet Lane.	25	
Hickok Court from Garrett Run (East) to the end of Hickok Court.	25	
Hidden Quail Drive from Charolais Drive to Morning Quail Drive.	25	
Higgins Street between Rountree Drive and Airport Boulevard.	25	
High Oak Drive from Steck Avenue to Greenflint Lane.	25	
Highland Avenue from 9th Street (West) to 6th Street (West).	25	
Highland Oaks Trail from Jollyville Road to Arabian Trail.	25	
Highland Terrace from Perry Lane to 45th Street (West).	25	
Hillmont Street from Josephine Street to its end.	25	
Hillview Road from Exposition Boulevard to Maria Anna Road (Casis Elementary School).	20	SZ
Hispania Court from Black Angus Drive to the end of Hispania Court.	25	
Hoffman Cove from Hoffman Drive to the end of Hoffman Cove.	25	

Hoffman Drive from 60 feet east of Curran Ferry Drive to Ovalla Drive.	25	
Holland Avenue from Ann Arbor Avenue to Bluebonnet Lane.	25	
Holliday Court from Doc Holliday Trail to the end of Holliday Court.	25	
Holly Street from 200 feet west of Comal Street to 200 feet east of Comal Street (Sanchez Elementary School/Martin Middle School).	20	SZ
Holly Street from 200 feet west of Robert T. Martinez Jr. Street to 200 feet east of Martinez Street (Metz Elementary School).	20	SZ
Holly Street from 59 feet of I.H. 35 (North) East Frontage Road to 158 feet west of Cross Street (Sanchez Elementary School).	20	SZ
Hollywood Avenue from 38th 1/2 Street (East) to the end of Hollywood Avenue.	25	
Holme Lacey Lane from Pickfair Drive (North) to Pickfair Drive (South).	25	
Holstein Drive from Bittern Hollow to Guernsey Drive.	25	
Home Lane between 34th Street (West) and 38th Street (West).	25	
Hood Circle from Shiloh Drive to the end of Hood Circle.	25	
Howard Lane from 2250 feet west of Burnet Road to McNeil Drive/Merrilltown Road.	50	
Howard Lane from Burnet Road to 2250 feet west of Burnet Road.	45	
Howard Lane from I.H. 35 (North) West Frontage Road to Dessau Road.	50	
Howellwood Way from Riddle Road to Garrettson Drive.	25	
Hub Cove from Adirondack Trail to the end of Hub Cove.	25	
Hume Place between Guadalupe Street and 26th Street (West).	25	
Humington Drive from Kramer Lane to Meadgreen Drive.	25	
Hunnicut Court from Lindshire Lane to the end of Hunnicut Court.	25	
Hunt Trail from Shoal Creek Boulevard to the end of Hunt Trail.	25	
Hunt Trail from Treadwell Boulevard to Great Northern Boulevard.	25	
Huntland Drive (East/West) from I.H. 35 (North) West Frontage Road to Airport Boulevard.	40	

Huntridge Circle from Huntridge Drive to the end of Huntridge Circle.	25	
Huntridge Drive from Eubank Drive (north entrance) to Eubank Drive (east entrance).	25	
Huxley Street from Tinmouth Street to Beard Avenue.	25	
Hyacinth Drive from Doonesbury Drive to Carshalton Drive.	25	
Hycrest Drive from Point West Drive to Wildridge Drive.	25	
Hyridge Drive from 160 feet east of Robbie Drive to 138 feet west of Greenhill Place (Hill Elementary School/Anderson High School).	20	SZ
Idlewood Cove from Glen Meadow Drive (south intersection) to Glen Meadow Drive (north intersection).	25	
I.H. 35 - All portions within the city limits	Set by the State of Texas	
Industrial Drive (South) from S.H. 71 to St. Elmo Road (East).	40	
Inks Avenue from Navasota Street to 8th Street (East).	25	
Inverness Boulevard from Manchaca Road to Kings Highway.	25	
Irish Bend Drive from Fort Sumter Road to the end of Irish Bend Drive.	25	
Irma Drive from Chesterfield Avenue to the end of Irma Drive.	25	
Irongate Avenue from Singletree Avenue to Wrought Iron Drive.	25	
Irongate Circle from Wrought Iron Drive to the end of Irongate Circle.	25	
Isabelle Drive from Lisa Drive (West) to Huntland Drive (West).	25	
Ivanhoe Trail from Rochelle Drive to the end of Ivanhoe Trail.	25	
Ivanhoe Trail from Wadsworth Way to Rochelle Drive.	25	
Jadewood Court from Lindshire Lane to the east end of Jadewood Court.	25	
Jadewood Court from Lindshire Lane to the west end of Jadewood Court.	25	
Jamaica Court from Carlisle Drive to the end of Jamaica Court.	25	
James Street (West) from 3rd Street (South) to 5th Street (South).	25	



James Street (West) from Newton Street to Congress Avenue (South).	25	
Janey Drive from White Rock Drive to Rickey Drive.	25	
Jarratt Avenue between Windsor Road and Gaston Avenue.	25	
Jean Drive from Applegate Drive (East) to Grady Drive (East).	25	
Jefferson Street between Preston Avenue and 34th Street (West).	25	
Jefferson Street from 200 feet south of 34th Street (West) to 200 feet north of 34th Street (West) (Bryker Woods Elementary School).	20	SZ
Jennie Avenue from Augusta Avenue to the end of Jennie Avenue.	25	
Jentsch Court from Manchaca Road to the end of Jentsch Court.	25	
Jersey Drive from Bittern Hollow to Guernsey Drive.	25	
Jessica Lane from West Cow Path to the end of Jessica Lane.	25	
Jessie Street from Treadwell Street to Hillmont Street.	25	
Jester Drive from Redd Street to the end of Jester Drive.	25	
Jewell Street from 1st Street (South) to 7th Street (South).	25	
Jinx Avenue from Arden Drive to the end of Jinx Avenue.	25	
Johanna Street (West) from 1st Street (South) to Congress Avenue (South).	25	
Johanna Street (West) from 1st Street (South) to the end of Johanna Street (West).	25	
Johnny Morris Road from 735 feet north of Loyola Lane to 2,415 feet north of Loyola Lane (Jordan Elementary School).	20	SZ
Jolly Hollow Drive from Spring Lake Drive (North) to Spring Lake Drive (South).	25	
Jollyville Road (Old U.S. 183) from Balcones Drive (9200 block) to Loop 360 (Capital of Texas Highway) (North) (9600 block).	40	
Jollyville Road from Great Hills Trail to U.S. 183.	45	
Jollyville Road, from Loop 360/U.S. 183 access road (Adolph Alley) to Business Park Drive.	35	
Jones Road from West Gate Boulevard to Manchaca Road.	35	
Jordan Lane from Blossom Bell Drive (west intersection) to Blossom Bell Drive (north intersection).	25	
Josephine Street from Treadwell Street to Hillmont Street.	25	
Joy Lane from Putnam Drive to Woodstone Drive.	25	
Joyce Street from Addison Avenue to Pegram Avenue.	25	
Jubilee Trail from Wadsworth Way to the end of Jubilee	25	

Trail.		
Juliet Street from Josephine Street to Ethel Street.	25	
Juliet Street from Kinney Avenue to its end.	25	
Justin Lane from 410 feet west of Yates Avenue to 300 feet east of Arroyo Seco (Brentwood Elementary School).	20	SZ
Kamar Drive from Kromer Street to Lazy Lane.	25	
Karen Avenue from Laird Drive to Wild Street.	25	
Kathy Lynn Court from Bittern Hollow to the end of Kathy Lynn Court.	25	
Kawnee Drive from Guadalupe Street to the end of Kawnee Drive.	25	
Kearsarge Cove from Sweet Clover Drive to the end of Kearsarge Cove.	25	
Kearsarge Drive from Sweet Clover Drive to Alabama Drive.	25	
Keasbey Street from Eilers Avenue to Red River Street.	25	
Keepsake Drive from Brock Circle (east intersection) to Winterstein Drive.	25	
Kellies Farm Lane from North Shields Drive to Broughton Way.	25	
Ken Street from Lamar Boulevard (North) to Cripple Creek Drive.	25	
Kenbridge Drive from Exmoor Drive to Shadowood Drive.	25	
Kendal Drive from Childress Drive to Marston Lane.	25	
Keneshaw Drive from Manassas Drive (east intersection) to Manassas Drive (west intersection).	25	
Kenniston Drive from Isabelle Drive to Airport Boulevard.	25	
Kerbey Lane (3200-3300 blocks) from 34th Street (West) to 155 feet south of 33rd Street (West) (Bryker Woods Elementary School).	20	SZ
Kerbey Lane between 29th Street (West) and 35th Street (West).	25	
Kerbey Lane between Westover Road and Northwood Road.	25	
Kern Ramble from 37th Street (East) to French Place.	25	
Kerr Street from Kinney Avenue to Garner Avenue.	25	
Kerrybrook Lane from Donna Gail Drive to Stillwood Lane.	25	
Kestrel Drive from West Gate Boulevard to Willet Trail.	25	
Keswick Drive from Roehampton Drive to Manassas Drive.	25	
Keystone Bend from Ashton Ridge to Chateau Hill.	25	
Kilgore Lane from Wycliff Lane to Cabana Lane.	25	
Kimberly Drive from Wishing Well Drive (north intersection) to Wishing Well Drive (east intersection).	25	
Kimmerling Lane from Braewood Drive to Meadowfire	25	

Drive.		
Kinder Pass from Creole Drive (north intersection) to Creole Drive (east intersection).	25	
King Street from 31st Street (West) to 34th Street (West).	25	
Kings Lane from 31st Street (West) to 34th Street (West).	25	
Kinney Avenue from Virginia Avenue to Lamar Boulevard (South).	25	
Kirkwood Road from Maplewood Avenue to the end of Kirkwood Road.	25	
Knollpark Circle from Knollpark Drive to the end of Knollpark Circle.	25	
Koenig Lane (East) from Link Avenue (mile point 1.500) to 675 feet west of Airport Boulevard (mile point 1.816).	35	
Koenig Lane (eastbound) South Frontage Road from 430 feet east of the Austin and Northwestern Railroad Crossing to I.H. 35 (North) (mile point 2.313).	45	
Koenig Lane (West) from Burnet Road (mile point 9.840) to Link Avenue (mile point 1.500).	35	
Koenig Lane (westbound) North Frontage Road from 170 feet east of the Austin and Northwestern Railroad Crossing to I.H. 35 (North) (mile point 2.313).	45	
Kramer Lane from Lamar Boulevard (North) (800 block) to Burnet Road (2400 block).	40	
Kramer Lane from Selma Drive to 720 feet east of Plains Trail (McBee Elementary School).	25	SZ
Krizan Avenue from Lamplight Village Avenue to Magazine Street.	25	
Kromer Street from Beckett Street to Fairfield Drive.	25	
La Casa Drive from Lamar Boulevard (South) to Rae Dell Avenue.	25	
La Crosse Avenue from 200 feet east of Dahlgreen Avenue to 656 feet west of Dahlgreen Avenue (Kiker Elementary School).	20	SZ
La Crosse Avenue from 255 feet west of Curahee Drive to 1,310 feet west of Curahee Drive (Nan Clayton Elementary School).	20	SZ
La Crosse Avenue from Escarpment Boulevard to Seneca Falls Drive.	40	
La Crosse Avenue from Loop 1 (MoPac Expressway) West Frontage Road to Escarpment Boulevard.	35	
Ladrido Lane from Dorsett Road to Eton Lane.	25	
Lafayette Avenue from 38th 1/2 Street (East) to Dean Keeton	25	

Street (East).		
Laird Drive from Alguno Road to Burbank Street.	25	
Lake Austin Boulevard from Enfield Road to the 1st/5th/6th Street (West) intersection.	35	
Lake Creek Parkway (North) from 800 feet south of Lakeline Boulevard to the north terminus approximately 500 feet north of Lakeline Boulevard.	40	
Lake Creek Parkway from U.S. 183 to R.M. 620.	40	
Lake Long Road from U.S. 183 to 920 feet east of Decker Lane.	45	
Lakeline Boulevard from Riviera Circle (West) to Lake Creek Parkway.	45	
Lakeshore Boulevard (South) from Riverside Drive (East) to Pleasant Valley Road (South).	35	
Lamar Boulevard (North) from 3,706 feet north of Parmer Lane (West) (F.M. 734) (mile point 0.562) to 5,755 feet north of Parmer Lane (West) (F.M. 734) (mile point 0.174) (John B. Connally High School).	30	SZ
Lamar Boulevard (North) from 30th Street (West) to 832 feet north of Riverside Drive (West).	35	
Lamar Boulevard (North) from 30th Street (West) to Airport Boulevard.	40	
Lamar Boulevard (North) from 744 feet north of Oakbrook Trail (mile point 3.398) to 375 feet south of Little Oak Drive (mile point 3.725) (Brentwood Christian School).	30	SZ
Lamar Boulevard (North) from Airport Boulevard to Morrow Street.	40	
Lamar Boulevard (North) from mile point 3.231 to mile point 3.725.	50	
Lamar Boulevard (North) from Morrow Street (mile point 7.364) to 2608 feet south of the Austin City Limits (mile point 3.725).	45	
Lamar Boulevard (South) from 450 feet south of Barton Skyway to 66 feet south of Gibson Street (West).	40	
Lamar Boulevard (South) from 450 feet south of Barton Skyway to Ben White Boulevard (West).	45	
Lamar Boulevard (South) from 832 feet north of Riverside Drive (West) to 66 feet south of Gibson Street (West).	35	
Lambert Circle from Macmora Road (north intersection) to Macmora Road (south intersection).	25	
Lamplight Village Circle from Lamplight Village Avenue to the end of Lamplight Village Circle.	25	

Lamppost Lane from Esplanade Street to Scofield Lane.	25	
Lampwick Circle from Lamplight Village Avenue to the end of Lampwick Circle.	25	
Lance Way from Swearingen Drive to Wiginton Drive.	25	
Landon Lane between Harris Park Avenue and the end of Landon Lane.	25	
Lanier Drive from Bowling Green Drive to Shadowood Drive.	25	
Lanna Bluff Loop from Sendera Mesa Drive (south intersection) to Sendera Mesa Drive (north intersection).	25	
Lanshire Drive from Kramer Lane to Topperwein Drive.	25	
Lansing Drive from Manchaca Road to Richmond Avenue.	25	
Lantana Way from 40 feet south of Davis Lane to 20 feet north of Taylor Crest Drive (Mills Elementary School).	20	SZ
Lark Court from Meadows Drive (South) to the end of Lark Court.	25	
Lark Cove from Richmond Avenue to the end of Lark Cove.	25	
Larkspur Road from Brookfield Drive to Parkfield Drive.	25	
Larkwood Drive from Cameron Road to Berkman Drive.	25	
Larry Lane from Clarkson Avenue to Manor Road.	25	
Larson Cove from Rochelle Drive to the end of Larson Cove.	25	
Lathe Cove from Maize Bend Drive to the end of Lathe Cove.	25	
Latta Drive from Davis Lane to Convict Hill Road	40	
Laurel Lane between Hemphill Park and Speedway.	25	
Lawson Lane between Gregory Street and Rosewood Avenue.	25	
Lazy Lane from 210 feet south of Dale Drive to Wooten Drive (Wooten Elementary School).	20	SZ
Lazy Lane from Anderson Lane to Robalo Road.	25	
Lazy Lane from U.S. 183 to Wooten Drive.	25	
Lazy Oaks Drive from Towering Oaks Drive to Whispering Oaks Drive.	25	
Leaf Circle from Leaf Lane to the end of Leaf Circle.	25	
Leaf Lane from Scribe Drive to the end of Leaf Lane.	25	
Leaffield Drive from Eskew Drive to Croftwood Drive (Boone Elementary School).	20	SZ
Leafwood Lane from Topridge Drive to Ashton Ridge.	25	
Leaning Willow Drive from Pine Knoll Drive to Mearns Meadow Boulevard.	25	
Lear Lane from Helecho Court to the end of Lear Lane.	25	

Ledesma Road from 200 feet east of Cessal Avenue to 200 feet east of Lott Avenue (Ortega Elementary School).	20	SZ
Leigh Street between Harris Boulevard and the end of Leigh Street.	25	
Leland Street from 206 feet east of Congress Avenue (South) to 110 feet east of Brackenridge Street (Fulmore Middle School).	20	SZ
Lemans Place from Dorsett Road to Pelham Drive.	25	
Lemen's Spice Trail from Four Iron Drive to Cedarcliffe Drive.	25	
Leo Street from Davis Lane to Cameron Loop.	25	
Leona Street between Gregory Street and Rosewood Avenue.	25	
Leona Street between Manor Road and Martin Luther King, Jr. Boulevard (East).	25	
Leonard Street between Beanna Street and the end of Leonard Street.	25	
Levander Loop (northwest quadrant) from 7th Street (East) to Airport Boulevard.	35	
Levander Loop (southwest, southeast, northeast quadrants) from Cesar Chavez Street (East) to Airport Boulevard.	40	
Lexington Road from Carlisle Drive to Stoneway Drive.	25	
Liberty Street between 32nd Street (East) and 38th Street (East).	25	
Lilac Lane from Mimosa Drive to Granberry Drive.	25	
Limerick Avenue from 225 feet north of Farmer Lane (F.M. 734) to Cindy Lane.	25	
Limewood Court from Dorsett Road to the end of Limewood Court.	25	
Limoncillo Drive from Topridge Drive to Evening Primrose Path.	25	
Lincoln Street between 8th Street (East) and Peoples Street.	25	
Lincolnshire Drive from Bittern Hollow (west entrance) to Bittern Hollow (south entrance).	25	
Lindell Avenue from Live Oak Street (West) Street to its end.	25	
Linden Street from 126 feet north of 3rd Street (East) to 93 feet south of 5th Street (East) (Brooke Elementary School).	20	SZ
Lindshire Lane from 100 feet south of Brantley Bend to Dryden Street.	25	
Link Avenue from Koenig Lane (West) to Skyview Road (West).	25	
Linscomb Avenue from Kinney Avenue to Barton	25	

Boulevard.		
Lipscomb Street between 32nd Street (West) and 33rd Street (West).	25	
Lisa Drive from Isabelle Drive to Twin Crest Drive.	25	
Little Laura Drive from Thrushwood Drive to Benbrook Drive.	25	
Little Texas Lane from Congress Avenue (South) to I.H. 35 (South) West Frontage Road.	35	
Live Oak Street (East) from 280 feet west of Alta Vista Avenue to 300 feet east of Alta Vista Avenue (Fulmore Middle School/Travis Heights Elementary School).	20	SZ
Lochinvar Street from Bannockburn Drive to Convict Hill Road (Covington Middle School).	20	SZ
Lochridge Drive from Gracy Farms Lane to Heatherglen Lane.	25	
Lockerbie Drive from Holme Lacey Lane to Pickfair Drive.	25	
Lockleven Loop from Scotland Well Drive (North) to Scotland Well Drive (South).	25	
Loganberry Court from Loganberry Drive to the end of Loganberry Court.	25	
Loganberry Drive from Dittmar Road (West) to Meadow Lea Drive.	25	
Logwood Drive from Ashdale Drive to Clarkdale Lane.	25	
Lone Mesa from Adirondack Trail to the end of Lone Mesa.	25	
Loop 1 (MoPac Expressway) - All portions within the city limits	Set by the State of Texas	
Loop 360 (Capital of Texas Highway) - All portions within the city limits	Set by the State of Texas	
Loring Drive from Taterwood Drive to Costakes Drive.	25	
Lorrain Street from Enfield Road to 10th Street (West).	25	
Lou John Street from William Kennedy Drive to the end of Lou John Street.	25	
Louise Lane from Northland Drive to Fairlane Drive.	25	
Low Bridge Lane from Westerkirk Drive to Scotsman Drive.	25	
Lowdes Drive from Roehampton Drive to Manassas Drive.	25	
Loyola Lane from 1,000 feet east of Sendero Hills Parkway to Decker Lane.	45	

Loyola Lane from 250 feet west of the west curbline of Johnny Morris Road to 50 feet east of the curbline of Sandshof Drive (Jordan Elementary School).	30	SZ
Loyola Lane from Johnny Morris Road to 1,000 feet east of Sendero Hills Parkway.	35	
Loyola Lane from Langston Drive to Lehigh Drive (Pearce Middle School).	20	SZ
Lullwood Road from Ardenwood Road to the end of Lullwood Road.	25	
Lund Street from Robert E. Lee Road to Dexter Street.	25	
Lydia Street from 7th Street (East) to 11th Street (East).	25	
Lynnbrook Drive from 175 feet east of Percy Springs Drive to Pratt Lane.	25	
Lynnville Trail from Metric Boulevard to Snow Fall Drive.	25	
Lyric Drive from Wishing Well Drive to Kimberly Drive.	25	
Macmora Road from Kramer Lane to 140 feet east of Topperwein Drive.	25	
Madison Avenue from Grover Avenue to Hardy Drive.	25	
Magazine Cove from Magazine Street to the end of Magazine Cove.	25	
Mahone Avenue from Burnet Road to Camden Drive.	25	
Maine Drive from Fairfield Drive to Jamestown Drive.	25	
Mairo Street from 112 feet west of Belclaire Drive to 276 feet east of Blue Valley Drive (Williams Elementary School).	20	SZ
Maize Bend Drive from Wyoming Valley Drive to the end of Maize Bend Drive.	25	
Majestic Drive from Lansing Drive to Gladeview Drive.	25	
Maldon Place between 22nd Street and the end of Maldon Place.	25	
Malvern Hill Court from Malvern Hill Drive to the end of Malvern Hill Court.	25	
Manchaca Road from Matthews Lane (mile point 3.0) to 1,082.4 feet south of Slaughter Lane (West) (mile point 5.276).	45	
Manchaca Road from 1,100 feet south of Stassney Lane (West) to 237 feet north of Stassney Lane (West) (Crockett High School).	20	SZ
Manchaca Road from 121 feet north of Gaines Mill Lane to 58 feet north of Malvern Hill Drive (Strickland Christian School).	30	SZ
Manchaca Road from 200 feet south of Berkeley Avenue to	20	SZ



200 feet north of Berkeley Avenue (Cunningham Elementary School).		
Manchaca Road from 200 feet south of Cimarron Trail to 200 feet north of Redd Street (Joslin Elementary School).	20	SZ
Manchaca Road from 308 feet south of south curb of Prather Lane to 178 feet north of north curb of Prather Lane (Porter Middle School).	20	SZ
Manchaca Road from Lamar Boulevard (North) to William Cannon Drive (West).	35	
Manchaca Road from William Cannon Drive (West) to Matthews Lane.	45	
Mandeville Circle from Spicewood Club Drive (North) to Spicewood Club Drive (South).	25	
Manford Hill Drive from Meadowmear Drive to Faylin Drive.	25	
Manor Road from 300 feet south of Creekwood Drive to the Austin City Limits.	35	
Manor Road from Airport Boulevard to 300 feet south of Creekwood Road.	40	
Manor Road from I.H. 35 (North) East Frontage Road to Airport Boulevard.	35	
Manor Road from U.S. 183 to 100 feet south of Rockhurst Lane (Winn Elementary School).	20	SZ
Maple Avenue between Manor Road and Martin Luther King, Jr. Boulevard (East).	25	
Maplewood Avenue from 38th 1/2 Street (East) to 200 feet north of Ashwood Road (Maplewood Elementary School).	20	SZ
Maplewood Avenue from Wilshire Boulevard to 38th 1/2 Street (East).	25	
Marblehead Drive from Hawkhaven Lane to Wycliff Lane.	25	
Marcell Street from St. Johns Avenue (West) to Crestland Drive (West).	25	
Marcy Street from Banister Lane to Jinx Avenue.	25	
Margaret Street from Kinney Avenue to Folts Avenue.	25	
Marilyn Drive from Northland Drive to White Rock Drive.	25	
Market Garden Lane from Finch Trail to Brisbane Road.	25	
Marlborough Circle from Marlborough Drive to the end of Marlborough Circle.	25	
Marshall Lane from Enfield Road to 12th Street (West).	25	
Marshall Lane from Enfield Road to Windsor Road.	25	
Marshitah's Way from 245 feet south of Stonethrow Way to Geoff's Drive.	25	

Marston Circle from Marlborough Drive to the end of Marston Circle.	25	
Marston Lane from Marlborough Drive to Kendal Drive.	25	
Martin Avenue from 50th Street (East) to 51st Street (East).	25	
Martin Avenue from Blackson Avenue to Delmar Avenue.	25	
Martin Luther King, Jr. Boulevard (East) from 177 feet west of the west curbline of Cedar Avenue to 6 feet west of the west curbline of Ulit Avenue (Campbell Elementary School).	20	SZ
Martin Luther King, Jr. Boulevard (East) from 81 feet west of Imperial Drive to 600 feet west of Hunters Bend.	55	
Martin Luther King, Jr. Boulevard (East) from Airport Boulevard to J.J. Seabrook Drive.	45	
Martin Luther King, Jr. Boulevard (East) from I.H. 35 (North) East Frontage Road to Airport Boulevard.	35	
Martin Luther King, Jr. Boulevard (East) from J. J. Seabrook Drive to U.S. 183.	50	
Martin Luther King, Jr. Boulevard (East) from U.S. 183 to 81 feet west of Imperial Drive.	50	
Martindale Drive from Hyridge Drive to Green Valley.	25	
Marybank Drive from Scotland Well Drive to Callanish Park Drive.	25	
Maryland Drive from Jamestown Drive to Bridgeport Drive.	25	
Mathews Drive from Windsor Road to Scenic Drive.	20	
Matthews Lane from Forest Wood Road to Cooper Lane.	35	
Matthews Lane from Twisted Oaks Drive to Manchaca Road.	25	
Maufrais Street from 12th Street (West) to the end of Maufrais Street.	25	
Maverick Drive from Mustang Chase to West Cow Path.	25	
Mc Millian Drive from Grady Drive (East) to Applegate Drive (East).	25	
Mc Phaul Street from Lamar Boulevard (North) to Newmont Road.	25	
McCall Lane from U.S. 183 to Burleson Road.	40	
McCallen Pass from Canyon Ridge to Parmer Lane.	35	
McCallen Pass from Parmer Lane to Howard Lane.	50	
McCallum Drive between Preston Avenue and Hardouin Avenue.	25	
McCarty Lane from Beckett Lane to U.S. 290 (West) (S.H. 71).	35	
McElroy Drive from Shoal Creek Boulevard to Great Northern Boulevard.	25	

McKinney Falls Parkway from Burleson Road to U.S. 183.	55	
McNeil Drive from Burnet Road to the Travis County Line.	35	
McNeil Drive from U.S. 183 to Parmer Lane.	45	
Meadgreen Circle from Parkfield Drive to the end of Meadgreen Circle.	25	
Meadgreen Court from Meadgreen Drive to the end of Meadgreen Court.	25	
Meadgreen Drive from Parkfield Drive to Kramer Lane.	25	
Meadowfire Drive to Rickem Cove to Gracy Farms Lane.	25	
Meadowmear Drive from Dessau Road to Warrington Drive.	25	
Meadowridge Drive from Bluebonnet Lane to Ann Arbor Avenue.	25	
Meadows Drive (North) from Lamar Boulevard (North) to Plains Trail.	25	
Meadows Drive (South) from Newmont Road to Barnhill Drive.	25	
Meadowview Lane from Crestland Drive (West) to Northway Drive.	25	
Mearns Meadow Boulevard from Quail Circle to Chukar Bend (Cook Elementary School).	20	SZ
Mearns Meadow Cove from Mearns Meadow Boulevard to the end of Mearns Meadow Cove.	25	
Meghan Lane from Virginia Avenue to Cater Drive.	25	
Melshire Drive from Benbrook Drive to Thrushwood Drive.	25	
Mercury Lane from Adelphi Lane to Cumbria Lane.	25	
Merle Drive from S.H. 71 to the end of Merle Drive.	25	
Merrie Lynn Avenue from Clarkson Avenue to Manor Road.	25	
Mesa Doble Lane from Adirondack Trail to both ends of Mesa Doble Lane.	25	
Mesa Drive from 91 feet north of Austin Woods Drive to 250 feet south of Greenflint Lane (Hill Elementary School and Anderson High School).	20	SZ
Metairie Circle from Rampart Street to the end of Metairie Circle.	25	
Metcalfe Road from 150 feet east of Marco Lane to 450 feet north of Marco Lane (Linder Elementary School).	20	SZ
Meteor Drive from Star Drive to Congress Avenue (South).	25	
Metric Boulevard from 250 feet south of Scofield Lane to 250 feet north of Scofield Lane (Parmer Lane Elementary School/Westview Middle School).	30	SZ
Metric Boulevard from Braker Lane (West) to Scofield Lane.	40	
Metric Boulevard from Braker Lane (West) to U.S. 183.	35	

Metric Boulevard from Scofield Lane to Staton Drive.	45	
Metric Boulevard from Staton Drive to Howard Lane.	50	
Meuse Cove from Dauphine Drive to the end of Meuse Cove.	25	
Middle Fiskville Road from 195 feet north of Rundberg Lane to 235 feet south of Floradale Drive.	25	
Middle Fiskville Road from Braker Lane (East) to I.H. 35 (North) West Frontage Road.	25	
Middle Fiskville Road from Koenig Lane (East) to Huntland Drive (East).	35	
Middlebie Drive from Scotland Well Drive to the end of Middlebie Drive.	25	
Midland Walk from Branding Chase to the end of Midland Walk.	25	
Mill Street between 8th Street (East) and 10th Street (East).	25	
Mills Avenue between 34th Street (West) and the end of Mills Avenue.	25	
Millway Drive from Daleview Drive to Mossrock Drive.	25	
Milton Street (West) from 2nd Street (South) to 3rd Street (South).	25	
Milton Street (West) from Bouldin Avenue to 7th Street (South).	25	
Milton Street (West) from Congress Avenue (South) to its end.	25	
Mimosa Drive from Twisted Oaks Drive to Manchaca Road.	25	
Minda Circle from Minda Drive to the end of Minda Circle.	25	
Minda Drive from Austin Park Lane to Eubank Drive.	25	
Minnesota Lane from Sweet Clover Drive to Campfield Parkway.	25	
Mirabeau Street from Esplanade Street to Rampart Street.	25	
Miranda Drive from Lisa Drive (West) to Isabelle Drive.	25	
Misty Brook Cove from Misty Brook Drive to the end of Misty Brook Cove.	25	
Misty Brook Drive from Switch Willo to Whispering Valley Drive.	25	
Mitchell Lane from Womack Road to the end of Mitchell Lane.	25	
Modesto Street from Burbank Street to Vallejo Street.	25	
Mohawk Road from Lexington Road to Great Northern Boulevard.	25	
Mohle Drive between Oakhurst Avenue and Oakmont Boulevard.	25	

Monaghan Trail from Marblehead Drive to the end of Monaghan Trail.	25	
Monica Street from Swearingen Drive to Parkfield Drive.	25	
Monitor Drive from Seminary Ridge Drive to Campfield Parkway.	25	
Monmouth Circle from Brighton Lane to the end of Monmouth Circle.	25	
Monroe Street (West) from 1st Street (South) to 7th Street (South).	25	
Monroe Street (West) from Newton Street to 1st Street (South).	25	
Montana Sky Drive from Chasewood Drive to the end of Montana Sky Drive.	25	
Montclair Street from Lamar Boulevard (South) to Rae Dell Avenue.	25	
Monterey Oaks Boulevard from 390 feet north of Staggerbrush Road to 1,067 feet south of Staggerbrush Road (Clint Small, Jr. Middle School).	20	SZ
Montopolis Drive (northbound) from 1300 feet north of El Mirando Street to 336 feet south of El Mirando Street.	35	
Montopolis Drive (southbound) from 1300 feet north of El Mirando Street to 150 feet north of El Mirando Street.	35	
Montopolis Drive from center line of Richardson Street to center line of Vera Lane (Allison Elementary School).	20	SZ
Montopolis Drive from Crumley Lane to Riverside Drive (East).	35	
Montopolis Drive from Riverside Drive (East) to S.H. 71 (East).	45	
Montopolis Drive from S.H. 71 (East) to Burleson Road.	45	
Montrose Street between Harris Avenue and 38th Street (East).	25	
Moonmont Drive from Cloudview Drive to Clearday Drive.	25	
Morelos Street between Webberville Road and Northwestern Avenue.	25	
Morning Quail Drive from Golden Pheasant Drive to Hidden Quail Drive.	25	
Morrow Street from Lamar Boulevard (North) to Mullen Drive.	25	
Mosley Lane from 80 feet west of Brigadoon Lane to Amherst Drive (Summitt Elementary School).	20	SZ
Mosley Lane from Hawkshead Drive to 220 feet north of Tattershall Lane.	25	

Moss Street between Rountree Drive and Airport Boulevard.	25	
Motheral Drive from Braker Lane (West) to the end of Motheral Drive.	25	
Mount Vernon Drive from Green Forest Drive to the end of Mount Vernon Drive.	25	
Mountain Path Circle from Mountain Path Drive to Mountain Ridge Drive.	25	
Mountain Path Drive from Mountain Ridge Drive to South Path.	25	
Mountain Ridge Circle from Mountain Ridge Drive (north intersection) to Mountain Ridge Drive (south intersection).	25	
Mulberry Drive from 1st Street (South) to Bill Hughes Road.	25	
Mullen Drive from Anderson Lane to Morrow Street.	25	
Murray Lane from Enfield Road to West Lynn Street.	25	
Mustang Chase from Duval Road to 275 feet north of Duval Road (Davis Elementary School).	20	SZ
Mustang Chase from Duval Road to the end of Mustang Chase.	25	
Mystic Oaks Trail from Talleyran Drive to Grand Oak Drive.	25	
Nalide Street from Jinx Avenue to Nalide Street.	25	
Nasco Drive from Allandale Road to Park View Drive.	25	
Nash Avenue from Kinney Avenue to Goodrich Avenue.	25	
Nassau Drive from Corona Drive to Larkwood Drive.	25	
Navasota Street from 7th Street (East) to 11th Street (East).	25	
Neans Drive from Lamar Boulevard (North) to 225 feet east of Parkfield Drive.	25	
Neans Drive from Mearns Meadow Boulevard to Parkfield Drive.	25	
Neeley Drive from Steck Avenue to the end of Neeley Drive.	25	
Nelson Street from 8th Street (West) to 9th Street (West).	25	
New Hampshire Drive from Fairfield Drive to Plymouth Drive.	25	
Newfield Lane from 300 feet south of 10th Street (West) to the end of Newfield Lane.	25	
Newfoundland Circle from Thornridge Road (east intersection) to Thornridge Road (west intersection).	25	
Newmont Road from 139 feet north of Meadows Drive (North) to 110 feet north of Fauntleroy Trail.	25	
Newmont Road from 250 feet north of Windy Trail to Prairie Trail.	25	
Newton Street from Johanna Street (West) to Elizabeth Street (West).	25	

Newton Street from Live Oak Street (West) to Crockett Street.	25	
Niles Road from Loop 1 (MoPac Expressway) to Windsor Road.	25	
No Mor Cove from Macmora Road to the end of No Mor Cove.	25	
Norris Drive from Rabb Road to Rabb Road.	25	
Norseman Terrace from Hunter Trace to 300 feet east of Tronewood Drive (Wooldridge Elementary School).	20	SZ
North Bluff Drive from 90 feet east of Circle S Road to 36 feet west of Crow Lane (Pleasant Hill Elementary School).	20	SZ
North Creek Drive from Rundberg Lane (East) to the end of North Creek Drive.	25	
North Hampton Drive from Northeast Drive to 1,925 feet west of Northeast Drive (Pearce Middle School).	20	SZ
North Hills Drive from Edgefield Drive to 405 feet east of Northledge Drive (Murchison Middle School/Doss Elementary School).	20	SZ
North Hills Drive from Hart Lane to 320 feet west of Thorncliffe Drive (Murchison Middle School).	20	SZ
North Lake Creek Parkway from R.M. 620 to 800 feet south of Lakeline Boulevard.	45	
North Path from Mountain Path Drive to the end of North Path.	25	
North Plains Avenue from Brockman Street to Sales Street.	25	
Northcrest Boulevard from 75 feet north of Crestland Drive (West) to 186 feet south of Croslin Street (West) (Webb Middle School/Brown Elementary School).	20	SZ
Northcrest Boulevard from St. Johns Avenue (West) to 145 feet north of Croslin Street (West).	25	
Northeast Drive from Colgate Lane to Vanderbilt Lane (Andrews Elementary School).	20	SZ
Northeast Drive from east curb of Bradley Drive to west curb of Auburn Drive (Pearce Middle School).	20	SZ
Northland Drive from Parkcrest Drive (mile point 8.570) to Shoal Creek Bridge (mile point 9.211).	35	
Northumberland Road from Pease Road to Hartford Road.	25	
Northway Drive (400-500 blocks) from Guadalupe Street to Meadowview Lane (Brown Elementary School).	20	SZ
Northwestern Avenue between Rosewood Avenue and Morelos Street.	25	
Northwood Road between Wooldridge Drive and 200 feet	25	

west of Jefferson Street.		
Nuckols Crossing Road from 200 feet north of Palo Blanco Lane to 200 feet south of Village Square Drive (Widen Elementary School/Mendez Middle School).	25	SZ
Nuckols Crossing Road from St. Elmo Road (East) to Pleasant Valley Road (South).	40	
Nuckols Crossing Road from William Cannon Drive (East) to Austin City Limits.	40	
Oak Boulevard (East) from Oak Boulevard (South) to Oak Boulevard (North).	25	
Oak Boulevard (North) from Oak Boulevard (East) to Oak Boulevard (West).	25	
Oak Boulevard (South) from Oak Boulevard (West) to Oak Boulevard (East).	25	
Oak Boulevard (West) from Oak Boulevard (North) to Oak Boulevard (South).	25	
Oak Boulevard from U.S. 290 (West) to Oak Boulevard (South).	25	
Oak Crest Avenue from 3rd Street (South) to Oltorf Street (West).	25	
Oak Hollow Circle from Quail Valley Boulevard to Oak Hollow Drive.	25	
Oak Hollow Drive from Thornridge Road to Oak Hollow Circle.	25	
Oak Run Drive from Mountain Quail Road to Oak Hollow Drive.	25	
Oak Springs Drive from 240 feet east of Ridgeway Drive to Ridgeway Drive (Oak Springs Elementary School).	20	SZ
Oak Springs Drive from Webberville Road/Ridgeway Drive to Springdale Road.	35	
Oak View Drive from 94 feet north of Narrow Oak Trail to 245 feet south of Township Trail (North Oaks Elementary School).	20	SZ
Oakhurst Avenue between Mohle Drive and Belmont Parkway.	25	
Oakhurst Avenue between Westover Road and Northwood Road.	25	
Oakland Avenue from 6th Street (West) to 9th Street (West).	25	
Oakmont Boulevard between Loop 1 (MoPac Expressway) (North) East Frontage Road and 35th Street (West).	25	
Ochiltree Drive from Childress Drive to Northcape Drive.	25	
O'Dell Street from Eastcrest Drive to the end of O'Dell	25	



Street.		
Odom Street between San Pedro Street and the end of Odom Street.	25	
Ohlen Road from Cochran Cove to Fairfield Drive (Wooten Elementary School/Burnet Middle School).	20	SZ
Old Bee Caves from U.S. 290/S.H. 71(West) to the Austin City Limits Line (2,075 feet from S.H. 71).	40	
Old Manchaca Road from Riddle Road to the Austin City Limits.	25	
Old San Antonio Road from F.M. 1626 to I.H. 35 (South) West Frontage Road.	35	
Olguin Street from Congress Avenue (South) to the end of Olguin Street.	25	
Olson Drive from 150 feet south of Anderson Mill Road to 25 feet north of Tin Cup Drive (Spicewood Elementary School).	20	SZ
Olson Drive from Spicewood Parkway to Anderson Mill Road.	25	
Oltorf Street (East) from 200 feet west of Schriber Street to 400 feet east of Schriber Street (Travis High School).	20	SZ
Oltorf Street (East) from Alvin DeVane Boulevard to Montopolis Drive.	45	
Oltorf Street (East) from I.H. 35 (South) East Frontage Road to Wickersham Lane.	35	
Oltorf Street (East) from Wickersham Lane to Alvin DeVane Boulevard.	40	
Oltorf Street (West) from 400 feet west of College Avenue to 200 feet east of College Avenue (St. Ignatius Martyr School).	20	SZ
Oltorf Street (West) from Lamar Boulevard (North) to Congress Avenue (South).	35	
O'Neal Lane from Waters Park Road to Loop 1 (MoPac Expressway) West Frontage Road.	25	
Orangewood Circle from Shoal Creek Boulevard to the end of Orangewood Circle.	25	
Orbit Road from North Bend Drive to the end of Orbit Road.	25	
Oregon Flat Trail from Utah Flats Drive to the end of Oregon Flat Trail.	25	
Oriole Drive from Garrett Run (East) to the end of Oriole Drive.	25	
Orleans Court from Kings Highway to the end of Orleans Court.	25	
Ovalla Cove from Ovalla Drive to the end of Ovalla Cove.	25	

Ovalla Drive from Deer Lane to the end of Ovalla Drive.	25	
Owen Avenue from 31st Street (West) to 32nd Street (West).	25	
Oxford Avenue from Collier Street to Dywer Avenue.	25	
Oxford Avenue from Lamar Boulevard (South) to Hether Street.	25	
Pall Mall Drive from Belgrave Falls Lane to Tavistock Drive.	25	
Palo Blanco Lane from 88 feet east of Pleasant Valley Road (South) to 323 feet west of Nuckols Crossing Road (Mendez Middle School).	20	SZ
Palo Duro Road from Laird Drive to Grover Avenue.	25	
Pamona Drive from Wycliff Lane to Arrowwood Drive.	25	
Pampa Drive from Isabelle Drive to Airport Boulevard.	25	
Pannell Street between Rountree Drive and Airport Boulevard.	25	
Paramount Avenue from Rundell Place to La Casa Drive.	25	
Paris Avenue from Rampart Street to the end of Paris Avenue.	25	
Park Bend Drive from Loop 1 (MoPac Expressway) (North) East Frontage Road to 1,160 feet west of Cedar Bend Drive.	35	
Park Boulevard from Duval Street to Red River Street.	25	
Park View Drive from Daugherty Street to Vine Street.	25	
Parkdale Drive from Ashdale Drive to Steck Avenue.	25	
Parkdale Place from Clawson Road to the end of Parkdale Place.	25	
Parker Lane from 200 feet north of Wickshire Lane to 232 feet south of Wickshire Lane (Linder Elementary School).	20	SZ
Parker Lane from 200 feet south of Glen Springs Way to 200 feet north of Glen Springs Way (Linder Elementary School).	20	SZ
Parker Lane from Woodward Street to Riverside Drive (East).	35	
Parkfield Drive from 100 feet south of Norseman Terrace to 100 feet south of Colony Creek Drive (Wooldridge Elementary School).	20	SZ
Parkfield Drive from Payton Gin Road to Clearfield Drive.	25	
Parkwood Road from Airport Boulevard to the end of Parkwood Road.	25	
Parmer Lane from 1,146 feet east of Tamarack Trail (mile point 2.964) to Lamar Boulevard (North) (mile point 5.080).	50	
Parmer Lane from 130 feet west of Yager Lane to 8,600 feet east of Yager Lane.	60	

Parmer Lane from 137 feet west of Metric Boulevard (mile point 4.226) to 211 feet west of Rampart Street (mile point 4.028) (Parmer Elementary School).	30	SZ
Parmer Lane from 32 feet east of Ganymede Drive (mile point 2.366) to 1,146 feet east of Tamarack Trail (mile point 2.964).	55	
Parmer Lane from McNeil Drive (mile point 0.463) to 32 feet east of Ganymede Drive (mile point 2.366).	60	
Parmer Lane from mile point 0.013 (existing Austin City Limits) to 1,288 feet east of I.H. 35 (North) East Frontage Road (mile point 0.257).	50	
Parmer Lane from R.M. 620 West Frontage Road (mile point 10.000, Austin City Limits) to 1,848 feet north of Avery Ranch Boulevard (mile point 8.040, Austin City Limits).	60	
Parsons Drive from Parkfield Drive to Renel Drive.	25	
Pasadena Drive from Grover Avenue to Burnet Road.	25	
Patterson Avenue from 6th Street (West) to 10th Street (West).	25	
Patton Ranch Road from 1,000 feet south of School Road (south curb) to 280 feet north of School Road (north curb) (Oak Hill Elementary School).	20	SZ
Paxton Street from Amesbury Lane to Morrow Street.	25	
Payne Avenue from Burnet Road to Wild Street.	25	
Payton Gin Road from 166 feet east of Collinfield Drive to 310 feet east of Parkfield Drive (Kennemer Pool).	25	
Payton Gin Road from 166 feet east of Collinfield Drive to 310 feet east of Parkfield Drive (Lanier High School).	20	SZ
Payton Gin Road from U.S. 183 East Frontage Road to Lamar Boulevard (North).	35	
Payton Gin Road from U.S. 183 to Putnam Drive.	25	
Peach Tree Street from Bluebonnet Lane to Norris Drive.	25	
Pearl Street between 25th Street (West) and 26th Street (West).	25	
Pearl Street between 29th Street (West) and the end of Pearl Street.	25	
Pearl Street from 29th Street (West) to 30th Street (West).	25	
Pearwood Place from Golden Pheasant Drive to the end of Pearwood Place.	25	
Pecan Brook Drive from 115 feet west of Lazy Creek Drive (5200 block) to 150 feet east of Tumbleweed Drive (5600 block) (L.B.J. High School).	20	SZ
Pecan Park Boulevard from R.M. 620 to Lakeline Boulevard.	35	

Peck Avenue from 38th Street (East) to 42nd Street (East).	25	
Pecos Street from River Road to Enfield Road.	25	
Peddle Path from Scribe Drive to the end of Peddle Path.	25	
Pegram Avenue from Burnet Road to Vine Street.	25	
Pelham Drive from Hawkhaven Lane to Wycliff Lane.	25	
Pemberton Place between Wooldridge Drive and the end of Pemberton Place.	25	
Pencewood Drive from Loring Drive to the end of Pencewood Drive.	25	
Pennsylvania Avenue from 285 feet east of Comal Street to 34 feet east of Salina Street (Kealing Middle School).	20	SZ
Peoples Street between Poquito Street and the end of Peoples Street.	25	
Pequeno Street from Laird Drive to Hall Street.	25	
Perceval Lane from Chippenhook Court to Strand Street.	25	
Percy Springs Drive from Lynnbrook Drive to Belgrave Falls Lane.	25	
Pheasant Drive (East) from Oriole Drive to Pheasant Drive (West).	25	
Pheasant Drive (West) from Plover Drive to Pheasant Drive (East).	25	
Pheasant Roost from Prairie Hen Lane to the end of Pheasant Roost.	25	
Philco Drive from Lansing Drive to Hank Avenue.	25	
Philco Drive from Mount Vernon Drive to the end of Philco Drive.	25	
Phoebe Court from Ganymede Drive to the end of Phoebe Court.	25	
Piedmont Avenue from Arroyo Seco to Hardy Drive.	25	
Piedmont Avenue from Grover Avenue to Woodrow Avenue.	25	
Pine Knoll Drive from Golden Quail Drive to Macmora Road.	25	
Pinecrest Drive from Shoal Creek Boulevard to Great Northern Boulevard.	25	
Pinedale Cove from Ashdale Drive to the end of Pinedale Cove.	25	
Pineleaf Place from Richcreek Road to Spruceleaf Circle.	25	
Pinewood Terrace from Daugherty Street to Greenhaven Drive.	25	
Pinnacle Drive from 210 feet west of the east curb line of Barnswallow Drive to 100 feet west of Walsh Tarlton Lane	20	SZ

(Cedar Creek Elementary School).		
Pioneer Place from Shoal Creek Boulevard to Stoneway Drive.	25	
Plains Trail from Braker Lane to Meadows Drive (South)	25	
Plains Trail from Kramer Lane to Meadows Drive (South).	25	
Plateau Circle from Mount Vernon Drive to the end of Plateau Circle.	25	
Pleasant Valley Road (North) from 7th Street (East) to Webberville Road.	35	
Pleasant Valley Road (North) from the center line of 3rd Street (East) to the center line of 5th Street (East) (Brooke Elementary School).	20	SZ
Pleasant Valley Road (North) from Webberville Road to Chestnut Avenue.	40	
Pleasant Valley Road (South) from 100 feet south of the center line of Canterbury Street to 500 feet north of the center line of Riverside Drive (East).	45	
Pleasant Valley Road (South) from 135 feet north of Eric Circle to 330 feet south of Franklin Park Drive (Rodriguez Elementary School).	20	SZ
Pleasant Valley Road (South) from 500 feet north of the center line of Riverside Drive (East) to the center line of Oltorf Street (East).	35	
Pleasant Valley Road (South) from Button Bend Road to William Cannon Drive (East).	35	
Pleasant Valley Road (South) from Village Lane to Hammermill Run (Widen Elementary School/Mendez Middle School).	20	SZ
Plover Drive from Starling Drive (West) to the end of Plover Drive.	25	
Plumewood Drive from Spicewood Club Drive to Spicewood Parkway.	25	
Pluto Lane from Ganymede Drive to the end of Pluto Lane.	25	
Plymouth Drive from Maine Drive to Jamestown Drive.	25	
Point Vista Place from Aberdeen Way to Bonnie Brae.	25	
Point West Drive from Hyridge Drive to Currywood Drive.	25	
Polar Drive from Beckett Street to Villanova Drive.	25	
Polo Road from Hartford Road to Newfield Lane.	25	
Pompton Drive from Brockman Street to the end of Pompton Drive.	25	

Ponciana Drive from 132 feet north of Deadwood Drive to 100 feet north of Lemon Drive (Houston Elementary School).	20	SZ
Pond Springs Road from Hunters Chase Drive to U.S. 183 (Frontage Road) (Northbound) (north intersection).	40	
Pond Springs Road from U.S. 183 (Frontage Road) (Northbound) to Hunters Chase Drive.	40	
Pond View Circle from Warrington Drive to the end of Pond View Circle.	25	
Ponderosa Parkway from Mustang Chase to the end of Ponderosa Parkway.	25	
Pony Chase from Black Angus Drive to Cactus Bend.	25	
Poquito Street between Manor Road and Martin Luther King, Jr. Boulevard (East).	25	
Poquito Street between Rosewood Avenue and 11th Street (East).	25	
Possum Trot from Enfield Road to 12th Street (West).	20	
Post Oak Street from Dawson Road to both ends of Post Oak Street.	25	
Powderhorn Street from Scotleld Lane to Krizan Avenue.	25	
Powell Circle from Havana Street to 1st Street (South) (Dawson Elementary School).	20	SZ
Pozito Court from Gaines Mill Lane to the end of Pozito Court.	25	
Prairie Dell from Delafield Lane to Carriage Drive.	25	
Prairie Dove Circle from Ptarmigan Drive (south intersection) to Ptarmigan Drive (north intersection).	25	
Prairie Hen Cove from Prairie Hen Lane to the end of Prairie Hen Cove.	25	
Prairie Hen Lane from Ptarmigan Drive to Gracy Farms Lane.	25	
Prairie Knoll Court to Gracy Farms Lane to Lochridge Drive.	25	
Prairie Trail from Lamar Boulevard (North) to Plains Trail.	25	
Prather Lane from 94 feet east of Victory Drive to 35 feet east of Keats Drive (Porter Middle School).	20	SZ
Pratt Lane from Fitzroy Avenue to Tavistock Drive.	25	
Pressler Street from 9th Street (West) to 6th Street (West).	25	
Preston Avenue between McCallum Drive and Jefferson Street.	25	
Primrose Lane from Rockwood Lane to Thrushwood Drive.	25	
Prince Drive from Northcrest Boulevard to Eastcrest Drive.	25	
Princeton Avenue from Woodrow Avenue to Rutgers	25	

Avenue.		
Priscilla Drive from Lisa Drive (East) to Brenda Drive.	25	
Prospect Avenue between Poquito Street and Webberville Road.	25	
Provines Drive from Lamar Boulevard (North) to the end of Provines Drive.	25	
Ptarmigan Cove from Ptarmigan Drive to the end of Ptarmigan Cove.	25	
Ptarmigan Drive from Kramer Lane to Kramer Lane.	25	
Purple Sage Drive from 160 feet west of Lazy Creek Drive to 120 feet east of Tumbleweed Drive (L.B.J. High School).	20	SZ
Putnam Drive from Hearthstone Drive to U.S. 183.	25	
Quail Court from Rutland Drive to Parkfield Drive.	25	
Quail Cover Circle from Oak Hollow Drive to the end of Quail Cover Circle.	25	
Quail Crest Drive from Cripple Creek Drive to Golden Quail Drive.	25	
Quail Hutch Drive from Ledgewood Drive to Quail Valley Boulevard.	25	
Quail Pass from Hidden Quail Drive to Bittern Hollow.	25	
Quail Ridge Drive from Quail Valley Boulevard to Leaning Willow Drive.	25	
Quarter Boot Cove from Withers Way to the end of Quarter Boot Cove.	25	
R.M. 2222 - All portions within the city limits	Set by the State of Texas	
R.M. 620 from 1,584 feet east of U.S. 183 (mile point 3.296) to the Austin City Limits (mile point 4.690).	55	
R.M. 620 from 280 feet west of U.S. 183 (mile point 2.943) (Austin City Limits) to 1,584 feet east of U.S. 183 (mile point 3.296).	50	
Rabb Glen Street from Rabb Road to Goodrich Avenue.	25	
Rae Dell Avenue from Barton Skyway to Rabb Glen Street.	25	
Raeburn Street from Convict Hill Road to Bannockburn Drive (Covington Middle School).	20	SZ
Rain Forest Cove from Secrest Drive to the end of Rain Forest Cove.	25	
Rainy Meadows Drive from Tallow Field Way to Lochridge Drive.	25	
Ralph Ablanedo Drive from 1st Street (South) to Congress	40	

Avenue (South) .		
Rambling Range from Mustang Chase to Cactus Bend.	25	
Ramies Run from 120 feet east of Copano Drive to Whiteworth Loop (east intersection).	25	
Ramona Street from 5 <sup>th</sup> Street (South) to Bouldin Avenue.	25	
Rampart Circle from Rampart Street to the end of Rampart Circle.	25	
Rampart Street from Parmer Lane to 115 feet north of Mirabeau Street (Parmer Lane Elementary School/Westview Middle School).	20	SZ
Randall Drive from Glazier Circle to Dallum Drive.	25	
Randolph Road from Clarkson Avenue to Manor Road.	25	
Randy Circle from Brighton Road to the end of Randy Circle.	25	
Rathervue Place between Duval Street and Harris Park Avenue.	25	
Ray Avenue from Neans Drive to Cripple Creek Drive.	25	
Rebecca Drive from Austin Park Lane to Eubank Drive.	25	
Red Cliff Drive from Ray Avenue to Aspen Street.	25	
Red River Street from 45th 1/2 Street (East) to Clarkson Avenue.	25	
Red River Street from Martin Luther King, Jr. Boulevard (East) to 38th Street (East).	35	
Red Stone Lane from Limerick Avenue to Lamplight Village Avenue.	25	
Redd Street from Manchaca Road to 200 feet east of Pack Saddle Pass (Joslin Elementary School).	20	SZ
Redd Street from Manchaca Road to the end of Redd Street.	25	
Redfield Lane from Payton Gin Road to Fairfield Drive.	25	
Redlands Street from Hardy Drive to Yates Avenue.	25	
Redleaf Lane from Whispering Oaks Drive to Whispering Winds Drive.	25	
Reeda Lane from Ohlen Road to Doris Drive.	25	
Reese Lane from Justin Lane to Grover Avenue.	25	
Reicher Drive from 106 feet north of Rogge Lane to 173 feet north of Edgedale Drive (Sacred Heart Catholic School/Pecan Springs Elementary School).	20	SZ
Remington Lane from Fairfield Drive to Dryfield Drive.	25	
Renel Drive from Braker Lane to Kramer Lane.	25	
Renton Drive from Richwood Drive to Ohlen Road.	25	
Retama Street from Dawson Road to Bouldin Avenue.	25	



Rhea Court from Ganymede Drive to the end of Rhea Court.	25	
Riata Trace Parkway from U.S. 183 to Riata Vista Circle.	40	
Riata Vista Circle from its west intersection with Parmer Lane to its east intersection with Parmer Lane.	40	
Richcreek Road from Grover Avenue to Burnet Road.	25	
Richelieu Road from Brandywine Circle (North) to Brandywine Circle (South).	25	
Richmond Avenue from Lansing Drive to Banister Lane.	25	
Richwood Drive from Emberwood Drive to the end of Richwood Drive.	25	
Rickem Cove from Bittern Hollow to Meadowfire Drive.	25	
Rickey Drive from Bullard Drive to Fairlane Drive.	25	
Rickey Drive from Janey Drive to White Rock Drive.	25	
Riddle Road from Slaughter Lane (east intersection) to 100 feet south of Howellwood Way.	25	
Ridgehill Drive from Point West Drive to Silverspring Drive.	25	
Ridgeline Boulevard from R.M. 620 to Lakeline Boulevard.	40	
Ridgemont Drive from Cameron Road to Berkman Drive.	25	
Rio Grande Street from 11th Street (West) to 12th Street (West) (Pease Elementary School).	20	SZ
Rio Grande Street from 250 feet north of the south curb of 16th Street (West) to 250 feet south of the south curb of 16th Street (West) (St. Martin's Lutheran School).	20	SZ
Rio Grande Street from 29th Street (West) to 30th Street (West).	25	
Ripplewood Drive from Emberwood Drive to Wooten Drive.	25	
River Place Boulevard from 430 feet south of Bonaventure Drive to 840 feet south of Bonaventure Drive (River Place Elementary School).	25	SZ
River Place Boulevard from 732 feet south of Gold Yarrow Drive to Four Points Drive.	35	
River Place Boulevard from Four Points Drive to 3,240 feet north of Four Points Drive (end of roadway).	45	
Rivercrest Drive from 600 feet north of Hillbilly Lane to 150 feet south of Troll Haven.	25	
Riverside Drive from 1st Street (South) to 250 feet east of Crossing Place.	35	
Riverside Drive from 250 feet east of Crossing Place to 250 feet east of Vargas Road.	40	
Riverside Drive from 250 feet east of Vargas Road to S.H. 71.	45	
Robalo Road from Northwest Drive to the end of Robalo	25	

Road.		
Robbie Drive from 340 feet north of Cima Serena to 860 feet north of Cima Serena (Hill Elementary School).	20	SZ
Robert T. Martinez, Jr. Street from 100 feet south of Cesar Chavez Street (East) to 188 feet south of Garden Street (Metz Elementary School).	20	SZ
Robert T. Martinez, Jr. Street from 2nd Street (East) to Santa Rosa Street (Zavala Elementary School).	20	SZ
Robertson Street from 9th Street (West) to 9th 1/2 Street (West).	25	
Robinson Avenue from 30th Street (East) to 28th Street (East).	25	
Robinson Avenue from 32nd Street (East) to 31st Street (East).	25	
Robinson Avenue from 38th 1/2 Street (East) to Edgewood Avenue.	25	
Robinwood Circle from Mearns Meadow Boulevard to Macmora Road.	25	
Rock Hollow Lane (West) from Eastwend Drive to the end of Rock Hollow Lane (West).	25	
Rock Hollow Lane from Oriole Drive to the end of Rock Hollow Lane.	25	
Rockcrest Circle from Bluffridge Drive to the end of Rockcrest Circle.	25	
Rockcrest Drive from Hycrest Drive to Bluffridge Drive.	25	
Rockford Lane from Mesa Drive to Silver Ridge Drive.	25	
Rocking Horse Road from Slaughter Lane to the end of Rocking Horse Road.	25	
Rockmoor Avenue from Stevenson Avenue to Cherry Lane.	20	
Rockwood Lane from 250 feet north of Crosscreek Drive to 365 feet south of Penny Lane (Pillow Elementary School).	20	SZ
Rodeo Cove from Rodeo Drive to the end of Rodeo Cove.	25	
Rodeo Drive from Winwick Way to the end of Rodeo Drive.	25	
Roehampton Drive from Seminary Ridge Drive to Manassas Drive.	25	
Rogers Avenue between Walnut Avenue and Stafford Street.	25	
Rogge Lane from 100 feet west of Ridgemont Drive to Westminster Drive (Blanton Elementary School).	20	SZ
Rogge Lane from Gloucester Lane to Chadwyck Drive (Pecan Springs Elementary School).	20	SZ
Roland Johnson Drive from St. Johns Avenue (East) to 500 feet south of St. Johns Avenue (East) (Webb Middle School).	20	SZ

Rolling Oaks Trail from Talleyran Drive to Grand Oak Drive.	25	
Roma Street from Monroe Street (West) to Milton Street (West).	25	
Romeria Drive from Laird Drive to Lamar Boulevard (North).	25	
Ronson Street from 37th Street (West) to 38th Street (West).	25	
Rosedale Avenue from 41st Street (West) to 45th Street (West).	25	
Rosethorn Drive from Gracy Farms Lane to Bittern Hollow.	25	
Rosewood Avenue from 225 feet west of Angelina Street to 373 feet east of Angelina Street (Blackshear Elementary School /Kealing Jr. High School).	20	SZ
Rosewood Avenue from 93 feet west of Chicon Street to 225 feet west of Salina Street (Blackshear Elementary School /Kealing Jr. High School).	20	SZ
Rosewood Avenue from the intersection of Ridgeway Drive to 240 feet west of Ridgeway Drive (Oak Springs Elementary School).	20	SZ
Ross Road from 310 feet south of Thome Valley Drive to 250 feet north of Thome Valley Drive.	25	
Ross Road from Pearce Lane to 545 feet north of Gilwell Drive.	40	
Rountree Drive between Manor Road and Higgins Street.	25	
Rowena Street from 51st Street (East) to 47th Street (East).	25	
Royalwood Drive from Cedarcliffe Drive to Rustic Rock Drive.	25	
Ruffed Grouse Drive from Ptarmigan Drive to Morning Quail Drive.	25	
Rufus Drive from Lisa Drive (West) to Isabelle Drive.	25	
Rundberg Lane (East) from Georgian Drive to Cameron Road/Dessau Road.	35	
Rundberg Lane (West) from Metric Boulevard to Georgian Drive.	35	
Rundberg Lane from 200 feet west of Teasdale Drive to 404 feet west of Marlborough Drive (Dobie Middle School).	20	SZ
Rundberg Lane from 325 feet west of Slayton Drive to 399 feet east of Slayton Drive (Barrington Elementary School).	20	SZ
Rundell Place from Ann Arbor Avenue to Rabb Road.	25	
Rundell Place from Bluebonnet Lane to Ann Arbor Avenue (Zilker Elementary School).	20	SZ
Russell Drive from Manchaca Road to Crown Drive.	25	

Rustic Rock Drive from Four Iron Drive to Spicewood Springs Road.	25	
Rustown Drive from Black Angus Drive to Craig Drive.	25	
Ruth Avenue from Arroyo Seco to Wild Street.	25	
Rutherford Lane from U.S. 183 (Anderson Lane) (East) to I.H. 35 (North) East Frontage Road.	40	
Rutland Drive from 200 feet east of Golden Meadow Drive to Burnet Road.	40	
Rutland Drive from 440 feet south of Ledgewood Drive to 95 feet west of Rutland Village East (Cook Elementary School).	20	SZ
Rutland Drive from Lamar Boulevard (North) to 200 feet east of Golden Meadow Drive.	35	
Rutland Village East from Rutland Drive to Rutland Village West (north intersection).	25	
Rutland Village West from Rutland Village East (north intersection) to Rutland Village East (south intersection).	25	
Ryan Drive from Justin Lane to the end of Ryan Drive.	25	
Ryan Matthew Drive from Century Park Boulevard to Lou John Street.	25	
S.H. 165 within the Texas State Cemetery from Comal Street (mile point 0.000) to 11th Street (East) (mile point 0.340).	10	
S.H. 71 - All portions within the city limits	Set by the State of Texas	
Saddle Circle from Bar-X Drive to the end of Saddle Circle.	25	
Saddle Drive from Black Angus Drive to Bar-X Drive.	25	
Sage Hen Circle from Sage Hen Drive to the end of Sage Hen Circle.	25	
Sage Hen Court from Sage Hen Drive to the end of Sage Hen Court.	25	
Sage Hen Cove from Sage Hen Drive to the end of Sage Hen Cove.	25	
Sage Hen Drive from Black Angus Drive to Timber Wolf Trail.	25	
Sahara Avenue from Emerald Forest Drive to Cougar Drive (Odom Elementary School).	20	SZ
Salado Street between 26th Street (West) and 29th Street (West).	25	
Sales Street from North Plains Avenue to Mahone Avenue.	25	
Salina Street between 11th Street (East) and Rosewood	25	

Avenue.		
Salina Street from 11th Street (East) to Rosewood Avenue (Blackshear Elementary School).	20	SZ
Salina Street from between Manor Road and Martin Luther King, Jr. Boulevard (East).	25	
Salt Springs Drive from 206 feet north of Asa Drive/Colton-Bluff Springs Road to 206 feet south of Tara Drive (Palm Elementary School).	25	SZ
Salt Springs Drive from William Cannon Drive (East) to Thaxton Road.	40	
Samsung Boulevard from Parmer Lane to Braker Lane.	40	
Samuel Huston Avenue from Tannehill Lane to Techni Center Drive (Norman Elementary School).	20	SZ
San Gabriel Street between Lamar Boulevard (North) and 29th Street (West).	25	
San Marcos Street from 35 feet north of Holly Street to 62 feet north of Spence Street (Sanchez Elementary School).	20	SZ
San Marcos Street from 7th Street (East) to 11th Street (East).	25	
San Saba Street between 10th Street (East) and Webberville Road.	25	
Sandra Street from Glen Meadow Drive to Congress Avenue (South).	25	
Santa Clara Street from Hardy Drive to Yates Avenue.	25	
Sarah Court from Marilyn Drive to the end of Sarah Court.	25	
Satellite Road from North Bend Drive to the end of Satellite Road.	25	
Savoy Place from Treadwell Boulevard to the end of Savoy Place.	25	
Saxony Lane from Balboa Lane to Harcourt Drive.	25	
Scenic Drive from Rockmoor Avenue to Pecos Street.	25	
Scenic Drive/Cherry Lane from Bonnie Road to Rockmoor Avenue.	20	
Scenic Oaks Circle from Whispering Oaks Drive (north intersection) to Whispering Oaks Drive (south intersection).	25	
Sceptre Cove from Adelphi Lane to the end of Sceptre Cove.	25	
Schieffer Avenue from Wilshire Boulevard to Airport Boulevard.	25	
School Road from Patton Ranch Road to Parkwood Drive (Oak Hill Elementary School).	20	SZ
Scofield Lane from Whithers Way to 275 feet north of Meehan Drive (Westview Middle School).	20	SZ

Scofield Ridge Parkway between Burnet Road and Lamplight Village Avenue.	40	
Scotch Broom Drive from Forsythe Drive to Scribe Drive.	25	
Scotsman Drive from Scotland Well Drive to Callanish Park Drive.	25	
Scottish Pastures Drive from Tweedsmuir Drive to Scotsman Drive.	25	
Secrest Drive from 112 feet north of Jollyville Road to Bell Avenue.	25	
Selma Drive from Renel Drive to Kramer Lane.	25	
Sendera Mesa Drive from 975 feet north of Slaughter Lane to Lanna Bluff Loop (north intersection).	25	
Seton Avenue between 24th Street (West) and 25th Street (West).	25	
Shadow Bend Cove from Shadow Bend to the end of Shadow Bend Cove.	25	
Shadow Bend from Blueberry Hill to Eberhart Lane.	25	
Shady Lane from Glissman Road to 200 feet west of Gonzales Street (Allan Elementary School).	20	SZ
Shadywood Drive from Greycloud Drive to the end of Shadywood Drive.	25	
Shawna Dnay Drive from Century Park Boulevard to Lou John Street.	25	
Shelley Avenue from 13th Street (West) to 9th Street (West).	25	
Shetland Chase from Branding Chase to the end of Shetland Chase.	25	
Shiloh Court from Shiloh Drive to the end of Shiloh Court.	25	
Shirley Avenue from Williams Street to the end of Shirley Avenue.	25	
Shoal Cliff Court between San Pedro Street and the end of Shoal Cliff Court.	25	
Shoal Creek Boulevard between the 2600 and 2700 blocks of Shoal Creek.	25	
Shoal Creek Boulevard from 300 feet west of Treadwell Boulevard to 300 feet east of Treadwell Boulevard (Gullett Elementary School).	20	SZ
Shoal Creek Boulevard from Anderson Lane to U.S. 183.	35	
Shoal Creek West Drive from Bullard Drive to Treadwell Boulevard.	25	
Shoalwood Avenue from Allandale Road to White Horse Trail.	25	
Sidereal Drive from Ganymede Drive (west intersection) to	25	

Ganymede Drive (east intersection).		
Silbury Drive from Eubank Drive (north entrance) to Eubank Drive (east entrance).	25	
Silver Spur from 660 feet north of Parmer Lane (P.M. 734) to Cindy Lane.	25	
Silvercrest Circle from Silverway Drive to the end of Silvercrest Circle.	25	
Silvercrest Drive from Richcreek Road to Silverway Drive.	25	
Silverleaf Circle from Shoal Creek Boulevard to the end of Silverleaf Circle.	25	
Silverleaf Drive from Shoal Creek Boulevard to Great Northern Boulevard.	25	
Silverplume Circle from Silverway Drive to the end of Silverplume Circle.	25	
Silverspring Drive from Mesa Drive to Currywood Drive.	25	
Skipton Drive from Amherst Drive to Mosley Lane.	25	
Skycrest Drive from Starbright Drive to Skyloop Drive.	25	
Skylark Drive from Shoal Creek Boulevard to Great Northern Boulevard.	25	
Skyloop Drive from Sunstrip Drive to Starstreak Drive.	25	
Skynook Drive from Cloudview Drive to William Cannon Drive (West).	25	
Skyview Road (East) from Duval Street to the end of Skyview Road (West).	25	
Slaughter Lane (West) from 1,500 feet east of I.H. 35 (South) East Frontage Road to Brandt Road.	55	
Slaughter Lane (West) from Brasher Drive to Loop 1 (MoPac Expressway) (South).	45	
Slaughter Lane (West) from Loop 1 (MoPac Expressway) (South) to F.M. 1826.	50	
Slaughter Lane (West) from Manchaca Road to 1,500 feet east of I.H. 35 (South) East Frontage Road.	45	
Slaughter Lane (West) from Manchaca Road to Brasher Drive.	40	
Slaughter Lane (West) from the west intersection of Riddle Road to 448 feet east of Curlew Drive (Kocurek Middle School).	20	SZ
Slayton Drive from Fawnridge Drive to Rundberg Lane (Barrington Elementary School).	20	SZ
Slow Poke Drive from Armaga Springs Road to Rodeo Drive.	25	

Small Drive from 207 feet east of Mt. Bonnell Road to 110 feet south of Cross Valley Run (St. Theresa's School).	20	SZ
Smokey Mountain Drive from Black Angus Drive to Bar-X Drive.	25	
Smooth Oak Drive from Mountain Ridge Drive to the end of Smooth Oak Drive.	25	
Snow Fall Drive from Sunterro Drive to the end of Snow Fall Drive.	25	
Snow Finch Road from Snow Goose Road to Rosethorn Drive.	25	
Snow Goose Road from Rosethorn Drive to Bittern Hollow.	25	
South Forest Drive from Philco Drive to Clawson Road.	25	
South Meadows Boulevard from Eberhart Lane to Bradsher Drive.	25	
South Path from Mountain Path Drive to the end of South Path.	25	
Southwest Parkway from Boston Lane to 0.2 miles east of Travis Cook Road (Austin City Limits).	55	
Southwest Parkway from Loop 1 (MoPac Expressway) (South) West Frontage Road to Boston Lane.	50	
Southwind Drive from Granberry Drive to Matthews Lane.	25	
Space Lane from Circle Bend Drive to the end of Space Lane.	25	
Spaniel Drive from Scribe Drive to Danny Drive.	25	
Sparks Avenue between Harris Park Avenue and the end of Sparks Avenue.	25	
Spearman Drive from Ohlen Road to Teton Drive.	25	
Speedway from 200 feet south of 39th Street (West) to 200 feet north of 40th Street (West) (Hyde Park Baptist School).	20	SZ
Speedway from 30th Street to 31st Street.	25	
Speedway from 45th Street to the end north of 46th Street (West) ending at the University of Texas Intramural Fields.	25	
Spicewood Parkway from Olson Drive to Spicewood Club Drive (Spicewood Elementary School).	20	SZ
Spicewood Springs Road from 300 feet east of U.S. 183 to Heathrow Drive.	40	
Spicewood Springs Road from 518 feet east of Yaupon Drive to 262 feet west of Texas Plume Road (Canyon Vista Middle School).	20	SZ
Spicewood Springs Road from Heathrow Drive/Four Iron Drive to Scotland Well Drive.	35	
Spicewood Springs Road from Loop 1 (MoPac Expressway)	35	



(North) West Frontage Road to 1539 feet west of Mesa Drive.		
Spillman Street from Folts Avenue to Dywer Avenue.	25	
Split Oak Circle from Silverspring Drive to the end of Split Oak Circle.	25	
Spoffard Street from Kerr Street to Barton Boulevard.	25	
Spring Hollow Drive from Balcones Club Drive to Spring Lake Drive.	25	
Spring Lake Drive / Highview Drive from Spring Hollow Drive to Crest Ridge Circle.	25	
Springdale Road from 116 feet south of Gonzales Street to 140 feet north of Gonzales Street (Allan Elementary School).	20	SZ
Springdale Road from 132 feet north of Lyons Road to 150 feet south of Lyons Road (Govalle Elementary School).	20	SZ
Springdale Road from 212 feet south of 12th Street (East) to 163 feet north of Glomar Avenue (Sims Elementary School).	20	SZ
Springdale Road from 295 feet north of Goodwin Avenue to 215 feet south of south curb of Goodwin Avenue (Govalle Elementary School).	20	SZ
Springdale Road from 383 feet north of Northeast Drive to 23 feet north of Hycreek Drive (Pecan Springs Elementary School / Pearce Middle School).	25	SZ
Springdale Road from Martin Luther King, Jr. Boulevard (East) to Manor Road.	40	
Springer Lane from Chukar Circle to Mountain Quail Road.	25	
Springwood Drive from Spring Hollow Drive (North) to Spring Hollow Drive (South).	25	
Spruce Canyon Drive from 340 feet north of Doswell Lane (north intersection) to 375 feet south of Doswell Lane (north intersection) (Nan Clayton Elementary School).	20	SZ
Spruceleaf Circle from Pineleaf Place to Daugherty Street.	25	
St. Albans Boulevard from Manchaca Road to St. Georges Green.	25	
St. Cecelia Street from St. Joseph Boulevard to Richcreek Road.	25	
St. Charles Avenue from Magazine Street to Kinder Pass.	25	
St. Elmo Road (East) from I.H. 35 (South) East Frontage Road to Nuckols Crossing Road.	40	
St. Elmo Road (West) from 200 feet west of 3rd Street (South) to 400 feet east of 1st Street (South) (St. Elmo Elementary School).	20	SZ
St. Elmo Road from Mount Vernon Drive to Vinson Drive.	25	

St. Georges Green from Calais Court to the end of St. Georges Green.	25	
St. Johns Avenue (East and West) from Lamar Boulevard (North) to Berkman Drive.	35	
St. Johns Avenue (East) from 161 feet west of the east curblineline of Duval Street to 36 feet east of the east curblineline of Roland Johnson Drive (Webb Middle School).	20	SZ
St. Johns Avenue (East) from Carver Avenue to Grand Canyon Drive (J.J. Pickle Elementary School).	20	SZ
St. Johns Avenue from St. Johns Circle to Hardy Drive.	25	
St. Johns Circle from St. Johns Avenue to Ryan Drive.	25	
St. Joseph Boulevard from Burnet Road to 200 feet west of Hardy Drive (St. Louis Catholic School).	20	SZ
St. Louis Street from St. Joseph Boulevard to Richcreek Road.	25	
St. Phillip Street from St. Joseph Boulevard to Richcreek Road.	25	
Stafford Street between Manor Road and Rogers Avenue.	25	
Stafford Street from Rogers Avenue to 260 feet north of Rogers Avenue (Campbell Elementary School).	20	SZ
Staked Plains Drive from Staked Plains Loop (east) to Staked Plains Loop (west) (Rutledge Elementary School).	20	SZ
Staked Plains Loop (east) from Hattery Lane to Misty White Drive (Rutledge Elementary School).	20	SZ
Staked Plains Loop (west) from Springs Head Loop to Misty White Drive (Rutledge Elementary School).	20	SZ
Stanwood Drive from Daleview Drive to Rockwood Lane.	25	
Star Drive from Clearday Drive to Meteor Drive.	25	
Star Grass Circle from Davis Lane (east intersection) to Davis Lane (west intersection).	25	
Starbright Drive from Sunstrip Drive to Starstreak Drive.	25	
Stardust Drive from Shoal Creek Boulevard to Great Northern Boulevard.	25	
Stark Place between Hardouin Avenue and Wooldridge Drive.	25	
Starling Drive (East) from Longspur Boulevard (East) to Starling Drive (West).	25	
Starling Drive (West) from Plover Drive to Starling Drive (East).	25	
Stassney Lane (East) from 75 feet east of Tallow Tree Drive to 200 feet west of Ponciana Drive (Houston Elementary School).	20	SZ

Stassney Lane (East) from Congress Avenue (South) to I.H. 35 (South) West Frontage Road.	45	
Stassney Lane (East) from I.H. 35 (South) East Frontage Road (1600 block) to Nuckols Crossing Road (5000 block).	40	
Stassney Lane (East) from Nuckols Crossing Road to Teri Road.	40	
Stassney Lane (East) from Teri Road to Burleson Road.	55	
Stassney Lane (West) from 106 feet west of Kings Highway to 300 feet east of Manchaca Road (Crockett High School).	20	SZ
Stassney Lane (West) from Congress Avenue (South) to West Gate Boulevard.	35	
Staton Cove from Staton Drive to the end of Staton Cove.	25	
Staunton Drive from Colony North Drive to Jamestown Drive.	25	
Stephanie St John Street from Lou John Street to Century Park Boulevard.	25	
Sterlinghill Drive from Carshalton Drive to Knollpark Drive.	25	
Stillwood Lane from Ashdale Drive to Kerrybrook Lane.	25	
Stobaugh Street from Lamar Boulevard (North) (Service Road) (Southbound) to Gault Street.	25	
Stonebridge Drive from Rutland Drive to Parkfield Drive.	25	
Stonelake Boulevard from Loop 360 (Capital of Texas Highway) (North) to Braker Lane (West).	45	
Stonelake Boulevard from U.S. 183 East Frontage Road to Loop 360 (Capital of Texas Highway) (North).	35	
Stoneleigh Place from 470 feet south of south curb of Blue Dawn Trail to 225 feet north of north curb on Bitter Creek Drive (Langford Elementary School).	20	SZ
Stoneway Drive from Shoal Creek Boulevard to Lexington Road.	25	
Stony Drive from Canter Lane to the end of Stony Drive.	25	
Strand Street from Belgrave Falls Lane to Perceval Lane.	25	
Strawberry Cove from Teaberry Drive to the end of Strawberry Cove.	25	
Struie Lane from Bremner Drive to Hoffman Drive.	25	
Stubble Quail Circle from Mearns Meadow Boulevard to the end of Stubble Quail Circle.	25	
Stubble Quail Drive from Mearns Meadow Boulevard to Quail Ridge Drive.	25	
Summit View from Woodlawn Boulevard to Hartford Road.	25	
Sun Hill Drive from Red Cliff Drive to Cripple Creek Drive.	25	
Sunnysky Way from Starbright Drive to Skyloop Drive.	25	

Sunset Trail from Jones Road to Lamar Boulevard (South) (Service Road) (Northbound).	25	
Sunset View from Barton Boulevard to Cliff Drive.	25	
Sunshine Drive from Houston Street to Koenig Lane (East). (McCallum High School).	20	SZ
Sunshine Drive from Koenig Lane to the end of Sunshine Drive.	25	
Sunterro Drive from Will Rogers Lane to Wyoming Valley Drive.	25	
Susie Court from Louise Lane to the end of Susie Court.	25	
Susquehanna Lane from 140 feet west of Springdale Road to 225 feet east of Dubuque Lane (Winn Elementary School).	20	SZ
Swanee Drive from Isabelle Drive to the end of Swanee Drive.	25	
Sweet Clover Drive from Campfield Parkway (west intersection) to Campfield Parkway (east intersection).	25	
Swenson Avenue between Bryan Street and Webberville Road.	25	
Swindon Lane from Market Garden Lane to Brisbane Road.	25	
Switch Willo from Whispering Valley Drive to the end of Switch Willo.	25	
Sycamore Drive from Cherrywood Road to 38th 1/2 Street (East).	25	
Sylvan Glade from Clawson Road to Banbury Bend	25	
Sylvandale Drive from Lansing Drive to South Forest Drive.	25	
Tallwood Drive from 220 feet north of Austin Woods Drive to 190 feet south of Austin Woods Drive (Hill Elementary School).	20	SZ
Tannehill Lane from Samuel Huston Avenue to 700 feet south of Samuel Huston Avenue (Norman Elementary School).	20	SZ
Tara Drive from Salt Springs Drive to Dixie Drive (Palm Elementary School).	20	SZ
Tarragona Lane from Amherst Drive to Eton Lane.	25	
Tattershall Lane from Amherst Drive to Mosley Lane.	25	
Taulbee Lane from Lamar Boulevard (North) (Service Road) (Southbound) to Gault Street.	25	
Tavistock Drive from Pratt Lane to Pall Mall Drive.	25	
Tawny Circle from Tawny Drive to the end of Tawny Circle.	25	
Tawny Drive from Shadywood Drive to Lunar Drive.	25	
Teaberry Circle from Teaberry Drive to the end of Teaberry Circle.	25	

Teaberry Drive from Mulberry Drive to Bill Hughes Road.	25	
Tech Ridge Boulevard from Canyon Ridge to Parmer Lane.	45	
Technology Boulevard from U.S. 183 to McNeil Road.	35	
Teri Road from 250 feet east of west curb of Pepper Lane to 150 feet west of west curb of Pepper Lane (Houston Elementary School).	20	SZ
Teri Road from 285 feet east of Spruce Lane to 133 feet west of Spruce Cove (Rodriguez Elementary School).	20	SZ
Teri Road from I.H. 35 (South) East Frontage Road to Nuckols Crossing Road.	35	
Terra Nova Lane from Ganymede Drive to the end of Terra Nova Lane.	25	
Teton Drive from Spearman Drive to Woodstone Drive.	25	
Teton Ridge Cove from Chasewood Drive to the end of Teton Ridge Cove.	25	
Texas Avenue between Duval Street and Woodrow Street.	25	
Texas Oaks Drive from 165 feet north of Texas Sun Drive to 16 feet south of Saddle Horn Cove (Casey Elementary School).	20	SZ
Texas Sun Drive from 185 feet east of Jesse James Drive to 300 feet west of Jesse James Drive (Casey Elementary School).	20	SZ
Thelma Drive from 100 feet east of 1st Street (South) to 123 feet west of Shadywood Drive (Bedichek Middle School).	20	SZ
Theresa Avenue from 6th Street (West) to 10th Street (West).	25	
Thompkins Drive from 275 feet north of Trotwood Drive to 75 feet north of Peggotty Place (Copperfield Elementary School).	20	SZ
Thompson Lane from U.S. 183 to 2,170 feet northeast of U.S. 183 (Travis County Line).	35	
Thornridge Road from Parkfield Drive to Chukar Circle (west intersection).	25	
Thrushwood Drive from Primrose Lane to the end of Thrushwood Drive.	25	
Tillery Street from 256 feet north of Lyons Road to 288 feet south of Lyons Road (Govalle Elementary School).	20	SZ
Tillery Street from 280 feet north of 5th Street (East) to 212 feet south of 4th Street (East) (Brooke Elementary School).	20	SZ
Tillotson Avenue between Chicon Street and Poquito Street.	25	
Timber Wolf Circle from Timber Wolf Trail to the end of Timber Wolf Circle.	25	

Timber Wolf Trail from Pony Chase to the end of Timber Wolf Trail.	25	
Tin Cup Drive from Olson Drive to Swan Drive (Spicewood Elementary School).	20	SZ
Tin Cup Drive from Spicewood Parkway to Olson Drive.	25	
Tinmouth Street from Beard Avenue to Lindshire Lane.	25	
Tipperary Cove from Gable Drive to the end of Tipperary Cove.	25	
Tisdale Drive from Morrow Street to Wooten Drive.	25	
Titian Drive from North Bend Drive to the end of Titian Drive.	25	
Todd Lane from the Missouri Pacific Railroad tracks south of Burleson Road to St. Elmo Road (East).	35	
Tom Green Street between 32nd Street (East) and 38th Street (East).	25	
Tomanet Trail from Parmer Lane to Chromite Street.	25	
Toomey Road from 128 feet east of Sterzing Street to 960 feet west of Jessie Street (Parkside Community School).	20	SZ
Torran Cove from Hoffman Drive to the end of Torran Cove.	25	
Towering Oaks Drive from Hidden Oaks Drive to Lazy Oaks Drive.	25	
Towne Park Trail from Avenue H to 40th Street (East).	25	
Townes Lane between Hartford Road and the end of Townes Lane.	25	
Toyath Street from Waterston Avenue to 10th Street (West).	25	
Transit Circle from Ganymede Drive (west intersection) to Ganymede Drive (east intersection).	25	
Transit Cove from Transit Circle to the end of Transit Cove.	25	
Treadwell Boulevard from 250 feet north of Hunt Trail to 300 feet south of Hunt Trail (Gullett Elementary School).	20	SZ
Treadwell Street from Kinney Avenue to Folts Avenue.	25	
Trede Cove from Trede Drive to the end of Trede Cove.	25	
Trede Drive from Gaines Mill Lane (east intersection) to Gaines Mill Lane (west intersection).	25	
Tree Bend Cove from Tree Bend Drive to the end of Tree Bend Cove.	25	
Tree Bend Drive from Spicewood Parkway to Grand Oak Drive.	25	
Tremont Street from Highland Avenue to Oakland Avenue.	25	
Treys Way from Blythewood Drive to Merriwood Drive.	25	
Trianon Lane from Dorsett Road to Ladrido Lane.	25	
Troops Trail from Armaga Springs Road to the end of	25	

Troops Trail.		
Turkey Run from Scofield Lane to Krizan Avenue.	25	
Turner Drive from Ferguson Drive to Applegate Drive (West).	25	
Turtle Creek Boulevard from Emerald Forest Drive to Cougar Drive (Odom Elementary School).	20	SZ
Turtleback Lane from Hawkhaven Lane to Marblehead Drive.	25	
Tuscany Way from 2,500 feet north of U.S. 290 to Exchange Drive.	35	
Tuscany Way from U.S. 290 to 2,500 feet north of U.S. 290.	40	
Tweed Berwick Drive from Scotland Well Drive to Callanish Park Drive.	25	
Tweedsmuir Drive from Scotland Well Drive (North) to Scotland Well Drive (South).	25	
Twin Oaks Drive from Nasco Drive to Shoal Creek Boulevard.	25	
Twisted Oaks Drive from Whispering Winds Drive to Whispering Oaks Drive.	25	
Tyrone Drive from Grimsley Drive to Forsythe Drive.	25	
U.S. 183 - All portions within the city limits	Set by the State of Texas	
U.S. 290 - All portions within the city limits	Set by the State of Texas	
Ullswater Lane from Brightling Lane to Pickfair Drive.	25	
Unnamed Street (248) from 1st Street (South) to 2nd Street (South).	25	
Valeria Street from Kinney Avenue to Goodrich Avenue.	25	
Vallejo Street from Modesto Street to Yates Avenue.	25	
Vargas Road from 30 feet north of the north curblin of Ponca Street to 280 feet north of the north curblin of Lynch Lane (Allison Elementary School).	20	SZ
Vega Avenue from Southwest Parkway to William Cannon Drive (West).	45	
Victor Street from Georgian Drive to Middle Fiskville Road.	25	
Victory Drive from 432 feet south of south curb of Prather Lane to 566 feet north of north curb of Prather Lane (Porter Middle School).	20	SZ

Villa Oaks Circle from Bradsher Drive to the end of Villa Oaks Circle.	25	
Villacliff Circle from Rockcrest Drive to the end of Villacliff Circle.	25	
Village Green Drive from Crown Ridge Road to the end of Village Green Drive.	25	
Village Square Drive from Nuckols Crossing Road to Pleasant Valley Road (South) (Mendez Middle School/Widen Elementary School).	20	SZ
Villanova Drive from Burrell Drive to Kromer Street.	25	
Vine Street from Pegram Avenue to Cavileer Avenue.	25	
Vineland Drive from Schieffer Avenue to the end of Vineland Drive.	25	
Vinewood Lane from Firwood Drive to the end of Vinewood Lane.	25	
Virginia Avenue from Kinney Avenue to Cliff Drive.	25	
Wadsworth Way from Ivanhoe Trail to the end of Wadsworth Way.	25	
Wafer Ash Way from Cedarcliffe Drive (North) to Cedarcliffe Drive (South).	25	
Wagon Trail from Lamar Boulevard (North) to Plains Trail.	25	
Walhill Cove from Walhill Lane to the end of Walhill Cove.	25	
Walhill Lane from Emerald Hill Drive to the end of Walhill Lane.	25	
Waller Street from Holly Street to 76 feet north of Spence Street (Sanchez Elementary School).	20	SZ
Wallingford Bend Drive from Lamar Boulevard (North) to Shirley Avenue.	25	
Walnut Avenue from Hemlock Avenue to Rogers Avenue.	25	
Walsall Cove from Walsall Loop to the end of Walsall Cove.	25	
Walsall Loop from Hoffman Drive (west intersection) to Hoffman Drive (east intersection).	25	
Walsh Tarlton Lane from 154 feet north of Wilderness Drive to 265 feet south of Pinnacle Road (Cedar Creek Elementary School).	20	SZ
Walsh Tarlton Lane from 30 feet south of Sanderling Trail to 450 feet south of Sanderling Trail (Hill Country Middle School).	20	SZ
Walsh Tarlton Lane from Loop 360 (Capital of Texas Highway) (South) to 390 feet south of the south curb of Thousand Oaks Drive.	35	
Walter Street between Bryan Street and Northwestern	25	



Avenue.		
Wardour Lane from Fleet Drive to Belgrave Falls Lane (south intersection).	25	
Warrington Cove from Warrington Drive to the end of Warrington Cove.	25	
Warrington Drive from Applegate Drive to Childress Drive.	25	
Watchhill Road from Newfield Lane to Pease Road.	25	
Watchwood Drive from Lazy Oaks Drive to the end Watchwood Drive.	25	
Waters Park Road from Loop 1 (MoPac Expressway) West Frontage Road to the end of Waters Park Road.	25	
Waterston Avenue from Newfield Lane to West Lynn Street.	25	
Wathen Avenue between McCallum Drive and Harris Boulevard.	25	
Watson Street from Anderson Lane to Morrow Street.	25	
Waycross Drive from Craigmont Drive to Flournoy Drive.	25	
Wayne Riddell Loop from F.M. 1626 to Lord Derby Drive.	35	
Webberville Road from 200 feet south of Goodwin Avenue to Oak Springs Drive (Oak Springs Elementary School).	20	SZ
Webberville Road from 224 feet west of Samuel Houston Avenue to 178 feet east of Samuel Houston Avenue (Norman Elementary School).	20	SZ
Webberville Road from Ribbeck Avenue to 200 feet south of 12th Street (East) (Sims Elementary School).	20	SZ
Weber Avenue between Cedar Avenue and the end of Weber Avenue.	25	
Wedgewood Drive from Braker Lane to 0.32 miles north of Braker Lane.	35	
Weller Drive from Loring Drive to Costakes Drive.	25	
Werner Avenue from 38th 1/2 Street (East) to Edgewood Avenue.	25	
Werner Hill Drive from Manford Hill Drive to Faylin Drive.	25	
West Avenue from 29th Street (West) to 38th Street (West).	25	
West Cow Path from 795 feet north of Duval Road to 100 feet south of Jessica Lane.	25	
West Gate Boulevard from 250 feet north of Jones Road to 250 feet south of Jones Road (Sunset Valley Elementary School).	20	SZ
West Gate Boulevard from U.S. 290 to Cameron Loop.	35	
West Lynn Street from 8th Street (West) to 10th Street (West) (Mathews Elementary School).	20	SZ
West Lynn Street from Enfield Road to Niles Road.	25	

West Terrace Drive from Treadwell Boulevard to Great Northern Boulevard.	25	
West Wind Trail from Jones Road to West Gate Boulevard.	25	
Westbluff Circle from Hycrest Drive to the end of Westbluff Circle.	25	
Westcreek Drive from 220 feet north of the north curbline of Old Fredricksburg Road to 50 feet south of the south curbline of Hill Forest Drive (Patton Elementary School).	20	SZ
Westerkirk Drive from Scotland Well Drive to Callanish Park Drive.	25	
Westlake Drive from Loop 360 (Capital of Texas Highway) (North) to 690 feet west of Ravine Ridge.	35	
Westminister Drive from 270 feet north of Northridge Drive to 320 feet south of Northridge Drive (Blanton Elementary School).	20	SZ
Westminster Drive from 215 feet south of Greenbrook Parkway to Rogge Lane (Blanton Elementary School).	20	SZ
Westover Club Drive from Point West Drive to Wildridge Drive.	25	
Westover Road between Wooldridge Drive and Loop 1 (MoPac Expressway) (North) East Frontage Road.	25	
Wethersfield Road from Enfield Road to Niles Road.	25	
Weyburn Drive from Ohlen Road to Doris Drive.	25	
Weyford Drive from Burrell Drive to Kromer Street.	25	
Wheatley Avenue from 200 feet west of Providence Avenue to Blessing Avenue (J.J. Pickle Elementary School).	20	SZ
Wheeler Street between Hemphill Park and 32nd Street (West).	25	
Wheless Street from 10th Street (East) to 11th Street (East).	25	
Wheless Lane from Berkman Road to 235 feet east of Linda Lane (Harris Elementary School).	20	SZ
Whispering Valley Drive from Duval Road to 1050 feet north of Duval Road.	25	
Whispering Winds Drive from Manassas Drive to Towering Oaks Drive.	25	
White Horse Trail from Shoal Creek Boulevard to Wynona Avenue.	25	
Whitepine Drive from Mc Elroy Drive to Great Northern Boulevard.	25	
Whiteway Drive from Shoal Creek Boulevard to Great Northern Boulevard.	25	
Whiteworth Loop from Hoffman Drive to Ramies Run.	25	

Wiginton Drive from Swearingen Drive to Carshalton Drive.	25	
Wilbur Drive from White Horse Trail to Cavileer Avenue.	25	
Wild Street from Alegria Road to Arcadia Avenue.	25	
Wild Street from Payne Avenue to the end of Wild Street.	25	
Wildridge Circle from Wildridge Drive to the end of Wildridge Circle.	25	
Wildwood Road from Ardenwood Road to Wilshire Boulevard.	25	
Will Rogers Lane from Chasewood Drive to Maize Bend Drive (north intersection).	25	
Willet Trail from West Gate Boulevard (north intersection) to West Gate Boulevard (south intersection).	25	
Willfield Drive from Faylin Drive (north intersection) to Faylin Drive (south intersection).	25	
William Cannon Drive (East) from Congress Avenue (South) to Pleasant Valley Road (South).	40	
William Cannon Drive (East) from Pleasant Valley Road (South) to McKinney Falls Parkway.	45	
William Cannon Drive (West) from 200 feet west of West Gate Boulevard to Brush Country Drive.	40	
William Cannon Drive (West) from 200 feet west of West Gate Boulevard to Congress Avenue (South).	40	
William Cannon Drive (West) from 300 feet east of Bill Hughes Road to 188 feet west of 1st Street (South) (Bedicheck Middle School).	20	SZ
William Cannon Drive (West) from Brush County Road to U.S. 290.	45	
William Cannon Drive (West) from U.S. 290 to Southwest Parkway.	45	
William Cannon Drive from 300 feet east of Congress Avenue (South) (east curb) to 300 feet west of Congress Avenue (South) (west curb) (Pleasant Hill School).	25	SZ
William Kennedy Drive from Century Park Boulevard to Lou John Street.	25	
Williams Street from Wallingford Bend Drive to Canon Street.	25	
Willowbrook Drive from 40th Street (East) to Vineland Drive.	25	
Wilmes Drive from Chesterfield Avenue to the end of Wilmes Drive.	25	
Wilshire Boulevard from I.H. 35 (North) East Frontage Road to Airport Boulevard.	25	

Wilshire Parkway from Wilshire Boulevard to the end of Wilshire Parkway.	25	
Wilson Parke Avenue from R.M. 620 to Vista Parke Drive.	50	
Wilson Parke Avenue from Vista Parke Drive to Muir Parke Pass.	45	
Wilson Street from Live Oak Street (West) Street to Johanna Street (West).	25	
Winchelsea Drive from Pickfair Drive (North) to Pickfair Drive (South).	25	
Winding Oak Trail from Grand Oak Drive to Rolling Oaks Trail.	25	
Winding Walk from Crosscreek Drive to Donna Gail Drive.	25	
Windsor Road from Enfield Road to 13th Street (West).	25	
Windy Trail Circle from Windy Trail to the end of Windy Trail Circle.	25	
Windy Trail from Barnhill Drive to Newmont Road.	25	
Winflo Drive from 6th Street (West) to 9th Street (West).	25	
Wingate Way from 100 feet north of North Shields Drive to 515 feet south of Harrowden Drive.	25	
Winsted Lane from the Lake Austin Boulevard exit ramp from Loop 1 (MoPac Expressway) (North) to 7th Street (West).	35	
Wintergreen Hill from Topridge Drive to Leafwood Lane.	25	
Winterstein Drive from Brock Circle to Campfield Parkway.	25	
Wishing Well Drive from Lunar Drive to Meadow Lea Drive.	25	
Withers Way from Scofield Lane to Staton Drive.	25	
Womack Road from Riddle Road to the Austin City Limits.	25	
Woodglen Cove from Warrington Drive to the end of Woodglen Cove.	25	
Woodglen Drive from Warrington Drive to Childress Drive.	25	
Woodhaven Drive from Warrington Drive to Woodstock Drive.	25	
Woodlawn Boulevard from Palma Plaza to Waterston Avenue.	25	
Woodlawn Boulevard from Watchhill Road to Windsor Road.	25	
Woodrow Street between Harris Avenue and Texas Avenue.	25	
Woodstock Drive from Warrington Drive to Childress Drive.	25	
Woodstone Drive from Joy Lane to the end of Woodstone Drive.	25	
Woodview Avenue from Allandale Road to White Horse	25	

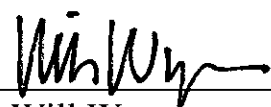
Trail.		
Woodward Street from Congress Avenue (South) to St. Elmo Road (East).	35	
Woodwind Lane (east) from Bittern Hollow to the end of Woodwind Lane (east).	25	
Woodwind Lane (west) from Prairie Hen Lane to the end of Woodwind Lane (west).	25	
Wooldridge Drive between 29th Street (West) and Harris Boulevard.	25	
Wooten Drive from 300 feet east of Lazy Lane to Burrell Drive (Wooten Elementary School).	20	SZ
Wooten Drive from Falmouth Drive to Bon Air Drive.	25	
Wooten Drive from Lazy Lane (east intersection) to Gault Street.	25	
Wright Street from Bluebonnet Lane to its end.	25	
Wrightwood Road from Wilshire Boulevard to Ashwood Road.	25	
Wrought Iron Drive from Lamplight Village Avenue to Broughton Way.	25	
Wynona Avenue from Allandale Road to White Horse Trail.	25	
Wynona Avenue from White Rock Drive to White Horse Trail (Lamar Middle School).	20	SZ
Wyoming Valley Drive from Lynnville Trail to the end of Wyoming Valley Drive.	25	
Yager Lane from Copperfield Drive to Jourdan Crossing Boulevard.	40	
Yager Lane from Jourdan Crossing Boulevard to Dessau Road.	35	
Yager Lane from Lamar Boulevard (North) to Yager Lane (East Connection) (2,580 feet east of Lamar Boulevard (North)).	40	
Yager Lane from Yager Lane East Connection (2,580 feet east of Lamar Boulevard (North)) to Copperfield Drive.	45	
Yale Street between Poquito Street and the end of Yale Street.	25	
Yates Avenue from Brentwood Street to Dartmouth Avenue.	25	
Yates Avenue from Brentwood Street to Vallejo Street. (Brentwood Elementary School).	20	SZ
Yaupon Drive from 30 feet south of Blue Lilly Drive to 122 feet south of Skyflower Drive (Laurel Mountain Elementary School).	20	SZ
Yearling Cove from Withers Way to the end of Yearling	25	

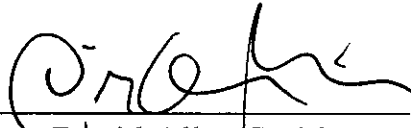
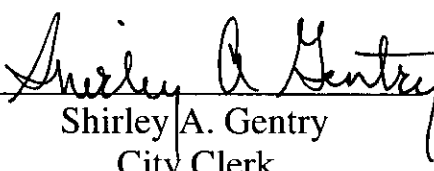
Cove.		
Yellowpine Terrace from Silverleaf Drive to Great Northern Boulevard.	25	
Younger Court from Doc Holliday Trail to the end of Younger Court.	25	
Yucatan Lane from Wycliff Lane to Saxony Lane.	25	
Zeke Bend from Davis Lane to Gettysburg Drive.	25	
Zimmerman Lane from R.M. 620 to 2,640 feet east of R.M. 620.	25	

**PART 2.** This ordinance applies only to an offense committed on or after its effective date. A criminal action for an offense committed before the effective date of this ordinance is governed by the law existing before the effective date, which law is continued in effect for this purpose, as if this ordinance were not in effect. An offense is committed on or after the effective date of this ordinance if any element of the offense occurs on or after the effective date.

**PART 3.** This ordinance takes effect on September 1, 2007.

**PASSED AND APPROVED**

\_\_\_\_\_ August 9 \_\_\_\_\_, 2007      §  
    §  
    § \_\_\_\_\_   
    Will Wynn  
    Mayor

**APPROVED:**  **ATTEST:**   
                                  David Allan Smith                                   Shirley A. Gentry  
                                  City Attorney     City Clerk