


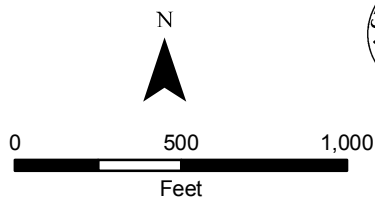


-  **Joseph Tract**
-  District Boundary
-  Basemap Polygon



City of Austin
Austin Water Utility
September 2007



Joseph Tract

Produced by GIS Services, Tracy Busby