

ORDINANCE NO. 20071206-082

AN ORDINANCE REZONING AND CHANGING THE ZONING MAP FOR THE PROPERTY GENERALLY KNOWN AS THE GRANGER HOUSE LOCATED AT 805 WEST 16TH STREET FROM FAMILY RESIDENCE (SF-3) DISTRICT TO FAMILY RESIDENCE-HISTORIC (SF-3-H) COMBINING DISTRICT.

BE IT ORDAINED BY THE CITY COUNCIL OF THE CITY OF AUSTIN:

PART 1. The zoning map established by Section 25-2-191 of the City Code is amended to change the base district from family residence (SF-3) district to family residence-historic (SF-3-H) combining district on the property described in Zoning Case No. C14H-07-0025, on file at the Neighborhood Planning and Zoning Department, as follows:

A 90' x 177' portion of property, more or less, located along West 16th Street, out of Outlot 9, Division E, Original City of Austin, according to the map or plat on file in the General Land Office of the State of Texas,

generally known as the Granger House, locally known as 805 West 16th Street, in the City of Austin, Travis County, Texas, and generally identified in the map attached as Exhibit "A"

PART 2. This ordinance takes effect on December 17, 2007

PASSED AND APPROVED


December 6, 2007

§
§
§




Will Wynn
Mayor

APPROVED:

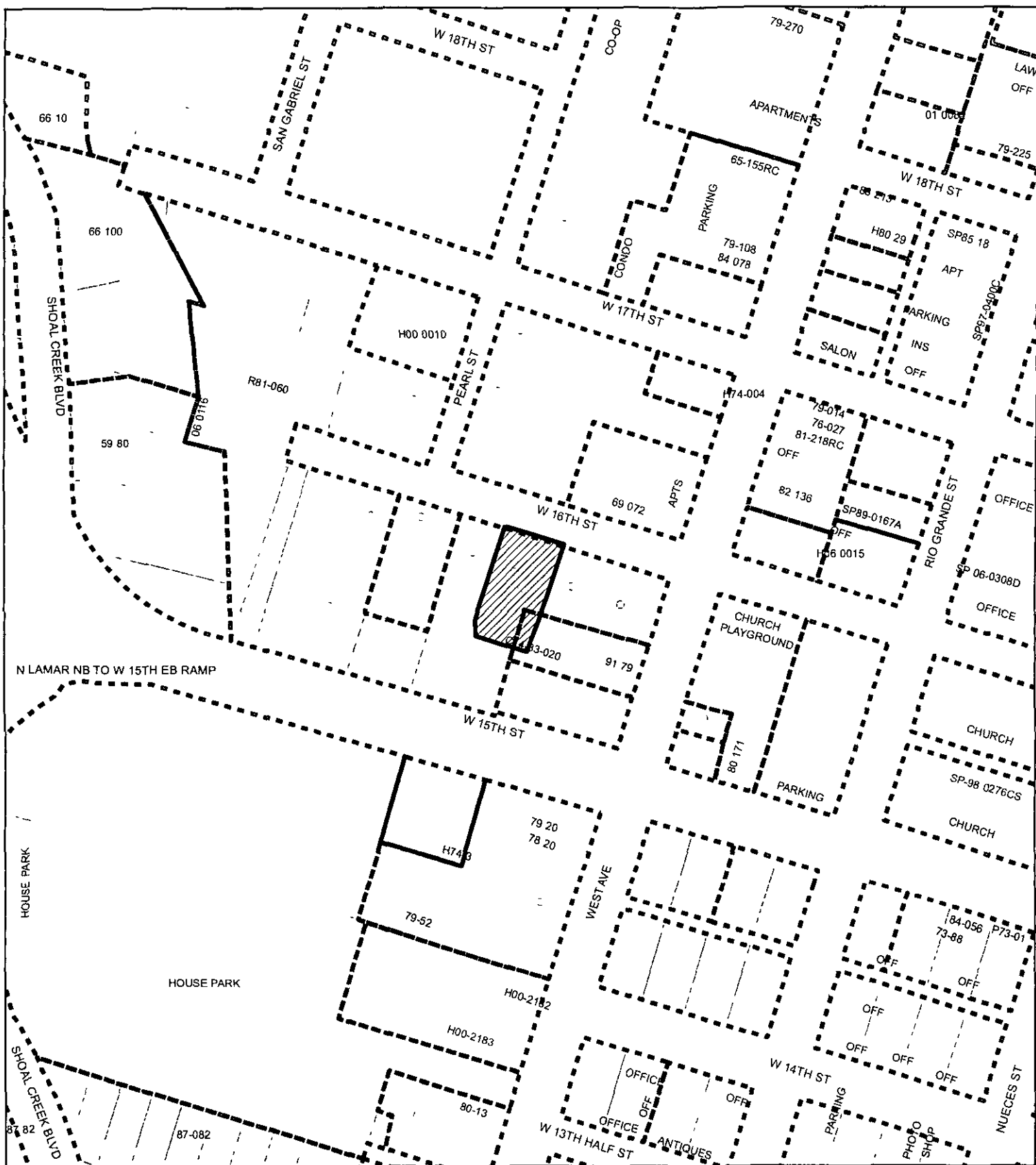


David Allan Smith
City Attorney

ATTEST:



Shirley A. Gentry
City Clerk



HISTORIC ZONING *EXHIBIT A*



SUBJECT TRACT



ZONING BOUNDARY

CASE# C14H-2007-0025
ADDRESS 805 W 16TH ST
GRID J23
MANAGER S SADOWSKY



OPERATOR S MEEKS

1" = 200'

This map has been produced by G I S Services for the sole purpose of geographic reference
No warranty is made by the City of Austin regarding specific accuracy or completeness