

ORDINANCE NO. 20071213-095

AN ORDINANCE REZONING AND CHANGING THE ZONING MAP FOR THE PROPERTY LOCATED AT 2300 SAN ANTONIO STREET IN THE WEST UNIVERSITY NEIGHBORHOOD PLAN AREA FROM MULTIFAMILY RESIDENCE MODERATE HIGH DENSITY-NEIGHBORHOOD PLAN (MF-4-NP) COMBINING DISTRICT TO MULTIFAMILY RESIDENCE MODERATE HIGH DENSITY-CONDITIONAL OVERLAY-NEIGHBORHOOD PLAN (MF-4-CO-NP) COMBINING DISTRICT.

BE IT ORDAINED BY THE CITY COUNCIL OF THE CITY OF AUSTIN:

PART 1. The zoning map established by Section 25-2-191 of the City Code is amended to change the base district from multifamily residence moderate high density-neighborhood plan (MF-4-NP) combining district to multifamily residence moderate high density-conditional overlay-neighborhood plan (MF-4-CO-NP) combining district on the property described in Zoning Case No. C14-2007-0119, on file at the Neighborhood Planning and Zoning Department, as follows:

Lots 19, 20, 21, and 22, Outlot 36, Division D, Louis Horst's Subdivision, a subdivision in the City of Austin, Travis County, Texas, according to the map or plat of record in Plat Book Z, Pages 594 and 613, Plat Records of Travis County, Texas (the "Property"),

locally known as 2300 San Antonio Street, in the City of Austin, Travis County, Texas, and generally identified in the map attached as Exhibit "A".

PART 2. The Property within the boundaries of the conditional overlay combining district established by this ordinance is subject to the following conditions:

Development of the Property must comply with the site development standards of the MF-4 zoning district. The Property may not be developed under Chapter 25-2, Subchapter 3, Article 3, Division 9 (*University Neighborhood Overlay District Requirements*) of the City Code.



PART 3. Except as otherwise provided in this ordinance, the Property is subject to Ordinance No. 040826-57 that established the West University neighborhood plan combining district.

PART 4. This ordinance takes effect on December 24, 2007.

PASSED AND APPROVED

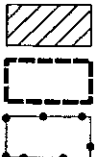
December 13, 2007 §
§
§

Will Wym
Mayor

APPROVED:  **ATTEST:** 
David Allan Smith Shirley A. Gentry
City Attorney City Clerk



ZONING EXHIBIT A



Subject Tract

Zoning Boundary

Pending Cases

ZONING CASE#. C14-2007-0119
ADDRESS: 2300 SAN ANTONIO ST
SUBJECT AREA: 0.7713 ACRES
GRID: J24
MANAGER: J. ROUSSELIN



1" = 400' OPERATOR SM

This map has been produced by GIS Services for the sole purpose of geographic reference. No warranty is made by the City of Austin regarding specific accuracy or completeness.