

RESOLUTION NO. 20080110-100

BE IT RESOLVED BY THE CITY COUNCIL OF THE CITY OF AUSTIN:

WHEREAS, the City Council was requested to review and approve the use of parkland for temporary staging and storage area construction through dedicated parkland known as Mary Dawson Tract; and

WHEREAS, notice of public meeting to be held on January 10, 2008, was given for three consecutive weeks on December 16, 23, and 30, 2007 in a newspaper of general circulation; and

WHEREAS, such public hearing was held January 10, 2008, by the City Council to determine the approval of the improvements proposing the use of the parkland; **NOW, THEREFORE**,

BE IT RESOLVED BY THE CITY COUNCIL OF THE CITY OF AUSTIN:

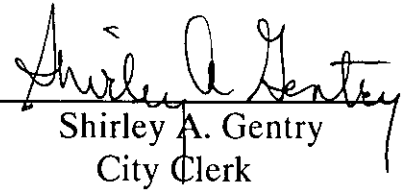
That the City Council finds that, having taken into account clearly enunciated local preferences, there is no feasible and prudent alternative to the use of the parkland (detailed in the attached Exhibit "A") for temporary staging and storage area construction through dedicated parkland known as Mary Dawson Tract and such proposed use is approved.

That the City Council finds that the program of improvements includes all reasonable planning to minimize harm to the parkland from the resulting use.

That the City Manager or her designee be authorized to take such measures as may be necessary, favorable or required to secure the line.

ADOPTED: January 10, 2008

ATTEST:


Shirley A. Gentry
City Clerk

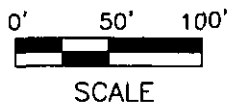


BARTON SPRINGS RD.

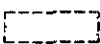


DANIEL DR.

POST OAK ST.

5TH ST.



LEGEND

-  - PROPOSED EASEMENT (TEMPORARY)
-  - WASTEWATER LINE
-  - PARK BOUNDARY



GOVALLE 1
MARY DAWSON PARK
PARD LAYOUT