

**ORDINANCE NO. 20080214-043**

**AN ORDINANCE AMENDING SECTION 12-4-64(D) OF THE CITY CODE TO ESTABLISH A MAXIMUM SPEED LIMIT OF 25 MILES PER HOUR ON CERTAIN STREETS BOUNDED BY WEST OLTORF STREET TO THE NORTH, WEST BEN WHITE BOULEVARD SERVICE ROAD TO THE SOUTH, SOUTH FIRST STREET TO THE WEST, AND SOUTH CONGRESS AVENUE TO THE EAST.**

**BE IT ORDAINED BY THE CITY COUNCIL OF THE CITY OF AUSTIN:**

**PART 1.** Section 12-4-64(D) (*Table of Speed Limits*) of the City Code is amended to read:

Durwood Street, from Oltorf Street (West) to both ends of Durwood Street [~~its end~~].

Euclid Avenue from Live Oak Street (West) [~~Oltorf Street (West)~~] to Cumberland Road.

Forest Avenue from Fletcher Street [~~Oltorf Street (West)~~] to Euclid Avenue.

**PART 2.** Section 12-4-64(D) (*Table of Speed Limits*) of the City Code is amended to add the following street sections with 25 mile per hour speed limits:

Alpine Road (West) from 1<sup>st</sup> Street (South) to Congress Avenue (South).

Ben Howell Drive from Wilson Street to Edens Drive.

Brewster Street, from Brinwood Avenue to Gem Circle.

Brinwood Avenue from El Paso Street to Coleman Street.

Cherry Hill Drive from Wilson Street to the end of Cherry Hill Drive.

Coleman Street from Brinwood Avenue to Congress Avenue (South).

Dunlap Street from Reyna Street to Congress Avenue (South).

Edens Drive from Ben Howell Drive to Cumberland Road.

El Paso Street from 1<sup>st</sup> Street (South) to the end of El Paso Street.

Fontana Drive from Wilson Street to South Park Drive.

Fort Mc Gruder Lane from 1<sup>st</sup> Street (South) to Reyna Street.

Frederick Street from Congress Avenue (South) to the end of Frederick Street.

Gem Circle from Brewster Street to the end of Gem Circle.

Hardeman Street from El Paso Street to Gem Circle.

Havana Street from Powell Circle (north intersection) to Congress Avenue (South).

Havana Street from Powell Circle (south intersection) to 1<sup>st</sup> Street (South).

Krebs Lane from 1<sup>st</sup> Street (South) to Wilson Street.

Krebs Lane from Reyna Street to Congress Avenue (South).

La Mesa Drive from Cumberland Road to El Paso Street.

La Vista Street from Brinwood Avenue to Congress Avenue (South).

Lessin Lane from Congress Avenue (South) to the end of Lessin Lane.

Post Road Drive from 1<sup>st</sup> Street (South) to Wilson Street.

Powell Circle from 1<sup>st</sup> Street (South) to Lightsey Road.

Reyna Street from Krebs Lane to Ben White Boulevard (West) Service Road.

Sacramento Drive from 1<sup>st</sup> Street (South) to Wilson Street.

South Park Drive from 1<sup>st</sup> Street (South) to Fontana Drive.

Stacy Lane from El Paso Street to the end of Stacy Lane.

Tallison Terrace from Alpine Road (West) to the end of Tallison Terrace.

Wadford Street from Krebs Lane to the end of Wadford Street.

Wilson Street from Alpine Road (West) to Fort McGruder Lane.

Wilson Street from Powell Circle to the end of Wilson Street.

Wilson Street from Oltorf Street (West) to El Paso Street.

**PART 3.** The City Council finds that the prima facie speed limit previously applicable to the streets, or portions of streets, identified in Parts 1 and 2 of this ordinance is unreasonable or unsafe, and the reduction in speed limit on these streets will reduce the potential for vehicle-pedestrian accidents.


**PART 4.** The amendments made in this ordinance shall be incorporated in alphabetical order in Section 12-4-64(D) (*Table of Speed Limits*).

**PART 5.** This ordinance takes effect on February 25, 2008.


**PASSED AND APPROVED**

February 14, 2008


§  
§  
§

  
\_\_\_\_\_  
Will Wynn  
Mayor

**APPROVED:**

  
\_\_\_\_\_  
David Allan Smith  
City Attorney

**ATTEST:**

  
\_\_\_\_\_  
Shirley A. Gentry  
City Clerk