

Crestview Neighborhood Plan Amendment NPA-07-0017.01






















This map has been produced by the City of Austin Neighborhood Planning & Zoning Department for the sole purpose of assisting in neighborhood planning discussions and decisions and is not warranted for any other use. No warranty is made by the City regarding its accuracy or completeness.

0 250 500 1,000 Feet



Created on 07/31/07

Future Land Use

Legend					
	Agriculture		Commercial		Industry
	Rural Residential		Mixed Use		Major Impact Facilities
	Single-Family		High Density Mixed-Use		Civic
	Higher-Density Single-Family		Warehouse/Limited Office		Recreation & Open Space
	Mobile Homes		Office		Environmental Conservation
	Mixed Residential		Mixed Use/Office		Utilities
	Multi-Family		Major Planned Development		Water