

RESOLUTION NO. 20080306-036

BE IT RESOLVED BY THE CITY COUNCIL OF THE CITY OF AUSTIN:

Council authorizes adoption of the revised map of the Southern Edwards Aquifer Boundary attached as Exhibit A.

ADOPTED: March 6, 2008

ATTEST:


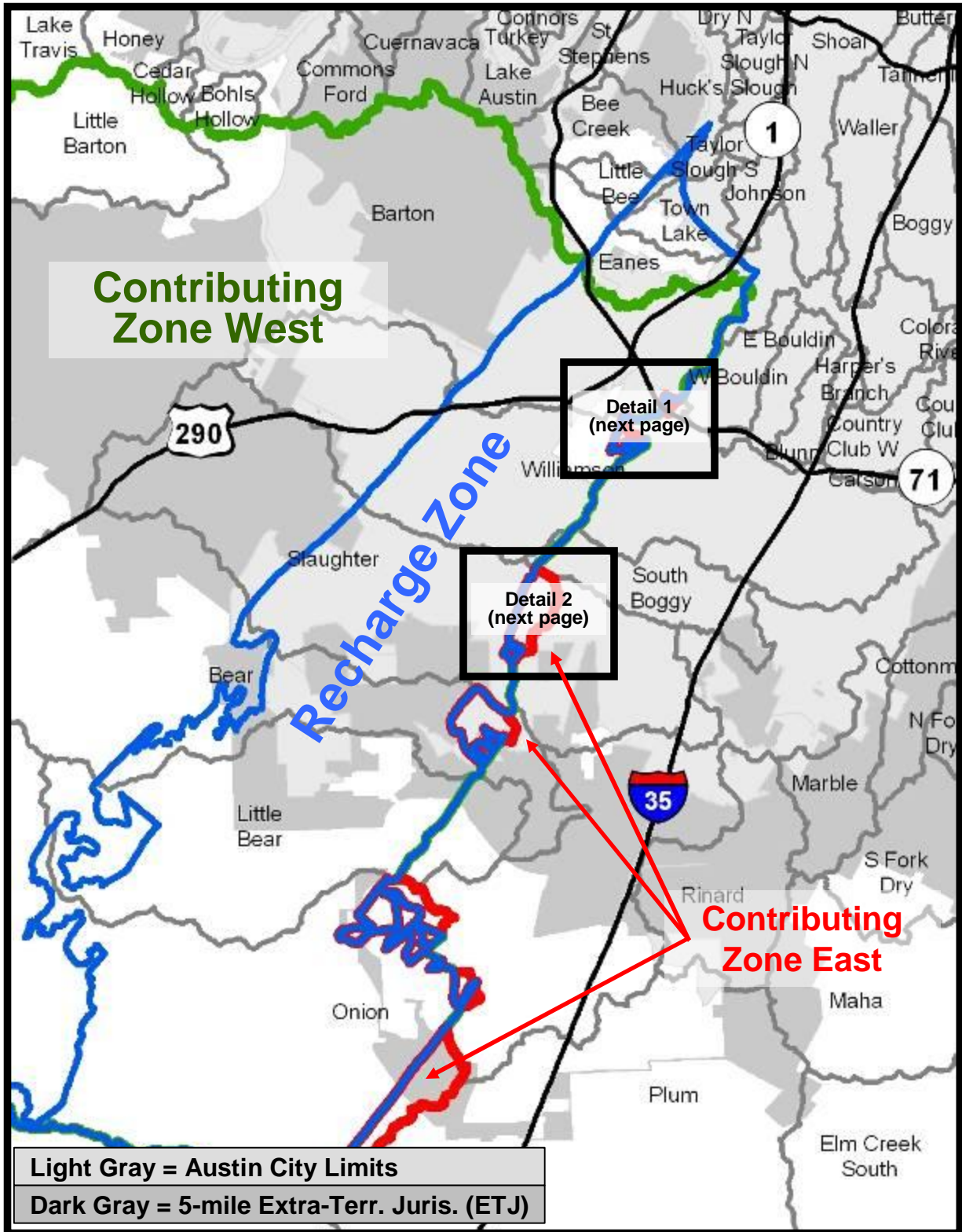
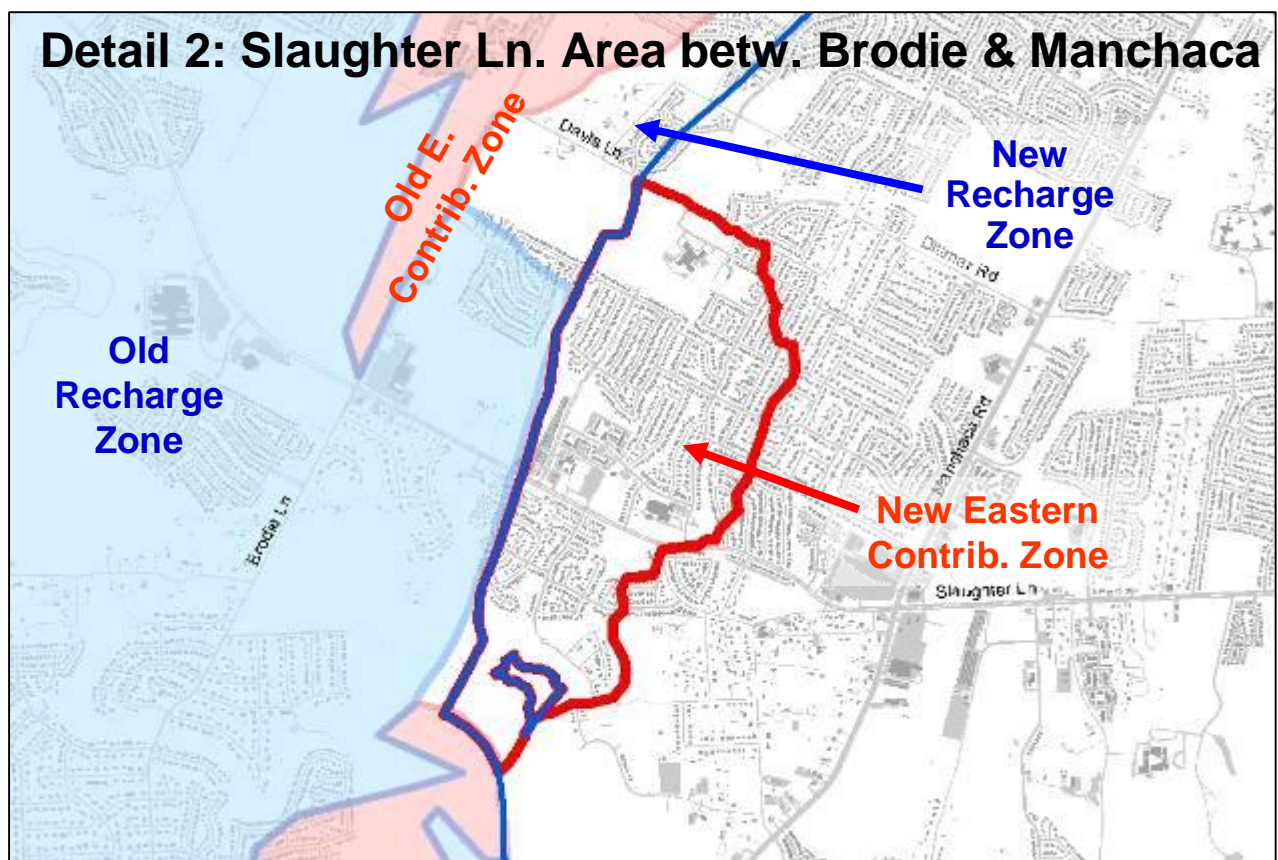
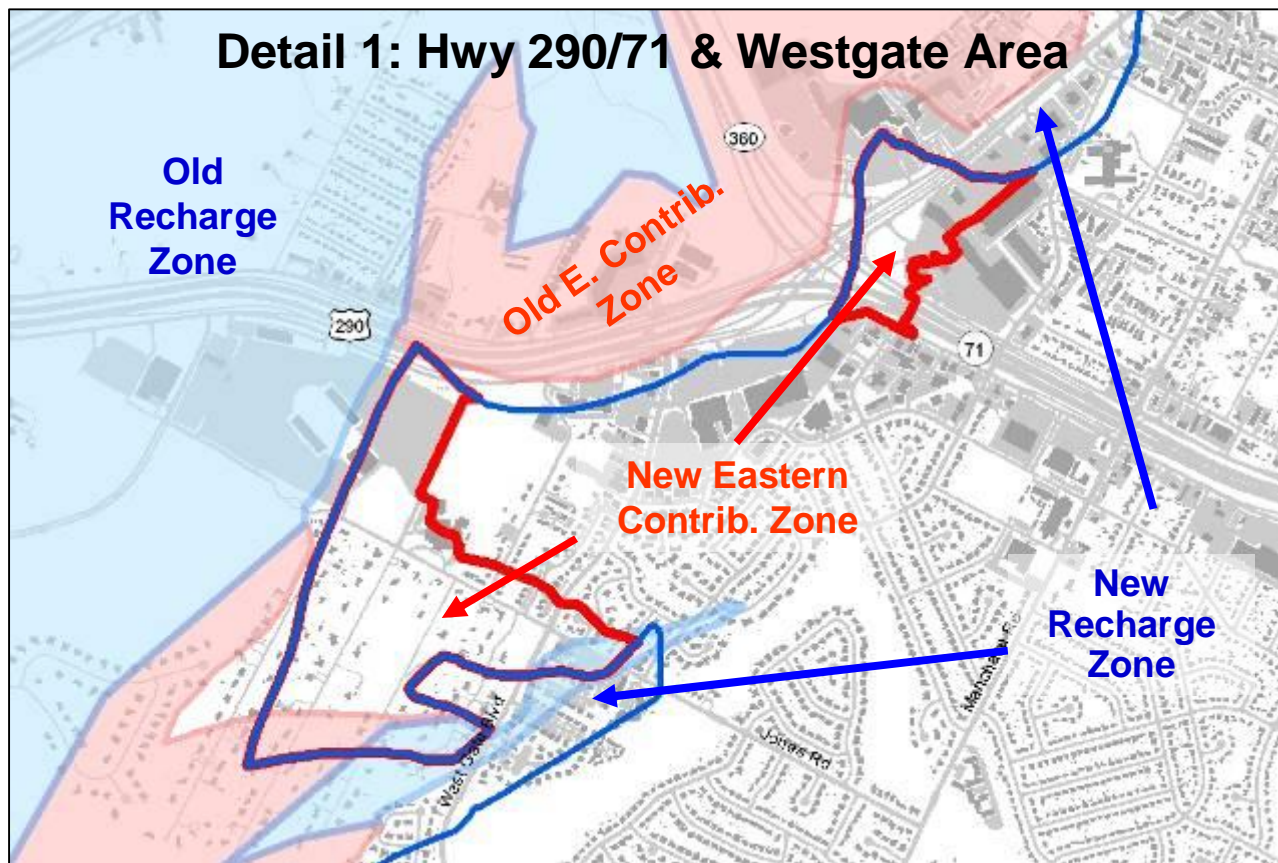

Shirley A. Gentry
City Clerk

EXHIBIT A

Revised Recharge Zone Map for the Barton Springs Segment of the Edwards Aquifer





Note: Overall area within Barton Springs Zone (outcrop & eastern + western contributing) in the City of Austin jurisdiction increases about 2% compared to the old map.