





Appendix A to City Code Chapter 25-10, Sign Regulations.  
Intersection and Interchange Areas In Which Elevated Sign Heights Not Allowed.

-  Austin - Full Purpose
-  Austin - Limited Purpose
-  Austin 5 Mile ETJ
-  Elevated Billboard Prohibition Areas

More detailed information regarding the boundaries of the prohibited areas shown on this map is available in a City of Austin digital file located at the City of Austin Regional Mapping FTP site or in the City of Austin Development Assistance Center located at: 505 Barton Springs Rd. Ste. 175 Austin, TX 78704

This map has been produced by the City of Austin as a working staff map and is not warranted for any other use. No warranty is made by the City regarding its accuracy or completeness. Reproduction is not permitted without permission from:  
City of Austin - CTM - Regional Mapping.

Date Plotted: April 3, 2008

08-3593e