

**ORDINANCE NO. 20080424-083**

**AN ORDINANCE REZONING AND CHANGING THE ZONING MAP FOR THE PROPERTY LOCATED AT 11112 GEORGIAN DRIVE FROM LIMITED OFFICE (LO) DISTRICT TO GENERAL COMMERCIAL SERVICES-CONDITIONAL OVERLAY (CS-CO) COMBINING DISTRICT.**

**BE IT ORDAINED BY THE CITY COUNCIL OF THE CITY OF AUSTIN:**

**PART 1.** The zoning map established by Section 25-2-191 of the City Code is amended to change the base district from limited office (LO) district to general commercial services-conditional overlay (CS-CO) combining district on the property described in Zoning Case No. C14-2007-0269, on file at the Neighborhood Planning and Zoning Department, as follows:

Lot 1, Flores Subdivision, a subdivision in the City of Austin, Travis County, according to the map or plat of record in Plat Book 79, Page 362, of the Plat Records of Travis County, Texas, (the "Property"),

locally known as 11112 Georgian Drive, in the City of Austin, Travis County, Texas, and generally identified in the map attached as Exhibit "A".

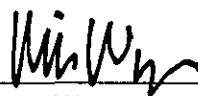

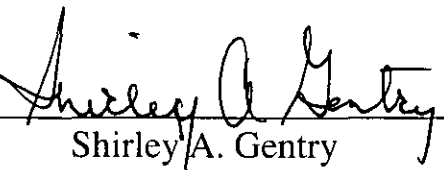
**PART 2.** The Property within the boundaries of the conditional overlay combining district established by this ordinance is subject to the following conditions:

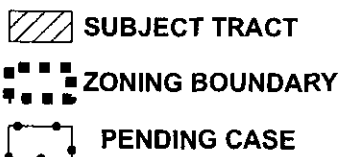
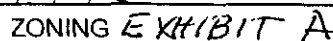
- A. A site plan or building permit for the Property may not be approved, released, or issued, if the completed development or uses of the Property, considered cumulatively with all existing or previously authorized development and uses, generate traffic that exceeds 2,000 trips per day.
- B. At the time of any redevelopment or new improvements on the Property, a 5-foot wide dense vegetative buffer shall be provided and maintained for screening purposes along the west property line. Improvements permitted within the buffer zone are limited to drainage, underground utility improvements or those improvements that may be otherwise required by the City of Austin or specifically authorized in this ordinance.

Except as specifically restricted under this ordinance, the Property may be developed and used in accordance with the regulations established for the general commercial services (CS) base district, and other applicable requirements of the City Code.

**PART 3.** This ordinance takes effect on May 5, 2008.

**PASSED AND APPROVED**

	§	
	§	
<u>April 24</u> , 2008	§	<u></u>
		Will Wynn
		Mayor
<b>APPROVED:</b> <u></u>	<b>ATTEST:</b>	<u></u>
David Allan Smith		Shirley A. Gentry
City Attorney		City Clerk



**ZONING CASE# C14-2007-0269**  
**ADDRESS 11112 GEORGIAN DR**  
**SUBJECT AREA 0.8787 ACRES**  
**GRID M31**  
**MANAGER S. SIRWAITIS**



OPERATOR S MEEKS

$$1'' = 400'$$

This map has been produced by GIS Services for the sole purpose of geographic reference. No warranty is made by the City of Austin regarding specific accuracy or completeness.