

ORDINANCE NO. 20080522-014

AN ORDINANCE AMENDING SECTION 12-4-64(D) OF THE CITY CODE TO ESTABLISH A MAXIMUM SPEED LIMIT OF 25 MILES PER HOUR ON CERTAIN STREETS BOUNDED BY EAST MARTIN LUTHER KING, JR. BOULEVARD, AIRPORT BOULEVARD, THE AUSTIN AND NORTHWEST RAILROAD TRACKS, AND ROSEWOOD AVENUE/OAK SPRINGS DRIVE.

BE IT ORDAINED BY THE CITY COUNCIL OF THE CITY OF AUSTIN:

PART 1. Section 12-4-64(D) (*Table of Speed Limits*) of the City Code is amended to add the following street sections with 25 mile per hour speed limits:

13th Street (East) from Alexander Avenue to Airport Boulevard.

14th Street (East) from Alexander Avenue to east end of 14th Street (East).

14th ½ Street (East) from 14th Street (East) to Airport Boulevard.

16th Street (East) from Harvey Street to Airport Boulevard.

16th Street (East) from Alexander Avenue to Clifford Avenue.

17th Street (East) from Harvey Street to Mc Kinley Avenue.

18th Street (East) from Harvey Street to Mc Kinley Avenue.

18th ½ Street (East) from Harvey Street to Mc Kinley Avenue.

Alexander Avenue from 12th Street (East) to 16th Street (East).

Bedford Street from Rosewood Avenue to the north end of Bedford Street.

Clifford Avenue from 13th Street (East) to Martin Luther King Jr. Boulevard (East).

Crest Avenue from Ridgeway Drive to Oak Grove Avenue.

Euneva Street from Bedford Street to Sol Wilson Avenue.

Graham Street from Walnut Avenue to the end of Graham Street.

Harvey Street from Martin Luther King Jr. Boulevard (East) to the south end of Harvey Street.

Holmes Court from Walnut Avenue to the end of Holmes Court.

Mc Kinley Avenue from 12th Street (East) to 18th ½ Street (East).

Oak Grove Avenue from 12th Street (East) to Crest Avenue.

Pandora Street from Sol Wilson Avenue to the end of Pandora Street.

Ridgeway Drive from Oak Springs Drive to Sol Wilson Avenue.

Sanchez Street from Martin Luther King Jr. Boulevard (East) to 14th Street (East).

Sol Wilson Avenue from Hargrave Street to the east end of Sol Wilson Avenue.

Sol Wilson Avenue from Harvey Street to the west end of Sol Wilson Avenue.

Summers from Sol Wilson Avenue to 12th Street (East).

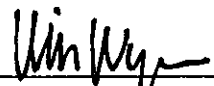
Wheat Avenue from Hargrave Street to the east end of Wheat Avenue.



PART 2. The City Council finds that the prima facie speed limit previously applicable to the streets, or portions of streets, identified in Part 1 of this ordinance is unreasonable or unsafe, and the reduction in speed limit on these streets will reduce the potential for vehicle-pedestrian accidents.

PART 3. The amendments made in this ordinance shall be incorporated in alphabetical order in Section 12-4-64(D) (*Table of Speed Limits*).

PART 4. This ordinance takes effect on June 2, 2008.

PASSED AND APPROVED

_____ May 22 _____, 2008 §
 §
 § _____ 
 Will Wynn
 Mayor

APPROVED:  _____ **ATTEST:** 
 David Allan Smith Shirley A. Gentry
 City Attorney City Clerk