

**ORDINANCE NO. 20080605-025**

**AN ORDINANCE AMENDING SECTION 12-4-64(D) OF THE CITY CODE TO AMEND OR ESTABLISH A MAXIMUM SPEED LIMIT OF 25 MILES PER HOUR ON CERTAIN STREETS WITHIN THE AREA BOUNDED BY (1) BARTON SPRINGS ROAD, ROBERT E. LEE ROAD, RABB ROAD, RAE DELL AVENUE, BARTON SKYWAY, SOUTH LAMAR BOULEVARD, BARTON CREEK PROPER AND SOUTH CAPITAL OF TEXAS HIGHWAY; (2) ANDERSON LANE, U.S. 290 AND CAMERON ROAD, AND (3) PARMER LANE, YAGER LANE AND DONOVAN CIRCLE; (4) MANCHACA ROAD, WEST STASSNEY LANE, UNION PACIFIC RAIL ROAD AND WEST WILLIAM CANNON DRIVE; (5) WEST WILLIAM CANNON DRIVE, WEST GATE BOULEVARD, PINEY CREEK BEND, DANDELION TRAIL, DAVIS LANE AND BRODIE LANE; (6) WEST WILLIAM CANNON DRIVE, BECKETT ROAD, CONVICT HILL ROAD AND US HIGHWAY 290 WEST; AND (7) MANCHACA ROAD, ROCKLAND DRIVE, UNION PACIFIC RAIL ROAD, THE CURRENT AUSTIN CITY BOUNDARY LINE, MARY HARGROVE LANE, MAYO STREET AND CHAPPELL LANE.**

**BE IT ORDAINED BY THE CITY COUNCIL OF THE CITY OF AUSTIN:**

**PART 1.** Section 12-4-64(D) (*Table of Speed Limits*) of the City Code is amended to read:

Arpdale from Bluebonnet Lane to Barton Parkway [~~Rae-Dell Avenue~~].

Cameron Loop from [~~West Gate Boulevard~~] Seminary Ridge to Davis Lane.

Curameng Cove from Marshitah's Way to the end of Curameng Cove [~~350-feet west of Razi Court~~].

Finch Trail from Market Garden Lane to the end of Finch Trail [~~West Gate Boulevard~~].

La Casa from Lamar Boulevard (South) to the end of La Casa Drive [~~Rae-Dell~~].

Marshitah's Way from the end of Marshitah's Way [~~245-feet south of Stonethrow Way~~] to Geoffs Drive.

Montclair Street from Lamar Boulevard (South) to La Casa Drive [~~Rae-Dell Avenue~~].

Norris Drive from Spring Creek Drive [~~Rabb Road~~] to Rabb Road (south intersection).

Rae Dell Avenue from [~~Barton Skyway to~~] Rabb Glen Street to Crestvale Drive.

**PART 2.** Section 12-4-64(D) (*Table of Speed Limits*) of the City Code is amended to add the following street sections with 25 mile per hour speed limits:

Airole Way from Rundell Place to both ends of Airole Way.

Airole Way from Wilke Drive to the south end of Airole Way.

Alderwood Drive from West Gate Boulevard to the end of Alderwood Drive.

Arthur Lane from Rundell Place to Wilke Drive.

Athletic Drive from Cameron Road to Berkman Drive.

Barcelona Cove from Glenhill Road to the end of Barcelona Cove.

Barcelona Drive from Coronado Hills Drive to Glenhill Road.

Barge Street from Manchaca Road to the end of Barge Street.

Barhill Drive from Barton Hills Drive to Barton Parkway.

Barnsley Drive from Longview Road to Bloomfield Drive.

Barton Parkway (east road) from Wilke Drive to Arpdale Street.

Barton Parkway (west road) from Wilke Drive to Arpdale Street.

Barton Parkway from Ridgeview Street to Wilke Drive.

Bartoncliff Drive from Brookhaven Drive to the end of Bartoncliff Drive.

Bath Way from Zeller Lane to Copperfield Drive.

Bel Fay Lane from Ridge Oak Road to the end of Bel Fay Lane.

Bend Cove from Barton Hills Drive to the end of Bend Cove.

Bending Oak Road from Poncha Pass to Gentle Oak Drive.

Benton Street from Cameron Loop to Piney Creek Bend.

Berkeley Avenue from Manchaca Road to Emerald Street.

Berkman Drive from Coronado Hills Drive to Glenhill Road.

Bisbee Court from Piney Creek Bend to the end of Bisbee Court.

Bismark Cove from Piney Creek Bend to the end of Bismark Cove.

Bissell Circle from Bissell Lane to the end of Bissell Circle.

Bissell Lane from Manchaca Road to the end of Bissell Lane.

Bloomfield Drive from Paisano Trail to Harpers Ferry Lane.

Bluffview Drive from Crestvale Drive to the end of Bluffview Drive.

Blumie Street from Brodie Lane to the end of Blumie Street.

Boxwood Court from Cannonwood Lane to the end of Boxwood Court.

Breezy Pass Cove from Breezy Pass to the end of Breezy Pass Cove.

Briarcrest Drive from Barton Hills Drive to Glencliff Drive/Homedale Drive.

Briargrove Drive from Barton Hills Drive to Cliffside Drive.

Brookhaven Drive from Glencliff Drive to Bartoncliff Drive.

Brookhollow Cove from Pebble Brook Drive to the end of Brookhollow Cove.

Brookhollow Drive from Shelbourne Drive to Pebble Brook Drive.

Bryonhall Drive from West Gate Boulevard to Eganhill Drive.

Burley Bend from Clydesdale Drive to Darnell Drive.

Burley Cove from Burley Bend to the end of Burley Cove.

Burleigh Cove from Dunn Street to the end of Burleigh Cove.

Burnside Road from Plantation Road to Darnell Drive.

Calumet Cove from Paisano Trail to the end of Calumet Cove.

Camp Cove from Camp Fire Trail to the end of Camp Cove.

Camp Fire Trail from Wagon Train Road to Trace Chain Drive.

Cannonleague Drive from Cannonwood Lane to Bissell Lane.

Cannonwood Lane from Parkside Lane to Pennwood Lane.

Canon Yeomans Court from Canon Yeomans Trail to the end of Canon Yeomans Court.

Canon Yeomans Trail from Friars Tale Lane to the end of Canon Yeomans Trail.

Canteen Circle from Camp Fire Trail to the end of Canteen Circle.

Canterbury Tales Lane from Canon Yeomans Trail (west intersection) to Canon Yeomans Trail (east intersection).

Captain Hopkins Cove from Fallen Tower Lane to the end of Captain Hopkins Cove.

Cedarview Drive from Barton Parkway to Oak Park Drive.

Centralia Cove from Clydesdale Drive to the end of Centralia Cove.

Challsbury Drive from Norfolk Drive to Inridge Drive.

Charles Schreiner Trail from Convict Hill Road to John Blocker Drive.

Charlesworth Drive from West Gate Boulevard to Eganhill Drive.

Chestle Court from Fallen Tower Lane to the end of Chestle Court.

Chillip Cove from Uttimer Lane to the end of Chillip Cove.

China Grove from Burnside Road to both ends of China Grove.

Chuck Wagon Trail from Abilene Trail to Wagon Train Road (west intersection).

Clarksburg Drive from Minnie Street to the end of Clarksburg Drive.

Clear Cove from Barton Hills Drive to the end of Clear Cove.

Cliffside Drive from Trailside Drive to Deerfoot Trail.

Clydesdale Drive from Darnell Drive to Harpers Ferry Lane.

Cresthaven Drive from Barton Hills Drive to Bartoncliff Drive.

Crestvale Drive from Rae Dell Avenue to the end of Crestvale Drive.

Cretys Cove from Piney Creek Bend to the end of Cretys Cove.

Crewler Cove from Shropshire Boulevard to the end of Crewler Cove.

Dalton Street from Brodie Lane to the end of Dalton Street.

Dandelion Trail from Piney Creek Bend (north intersection) to Piney Creek Bend (south intersection).

Darnell Drive from Clydesdale Drive to the end of Darnell Drive.

Deerfoot Trail from Barton Hills Drive (east intersection) to Cliffside Drive.

Deeringhill Drive from West Gate Boulevard to the end of Deeringhill Drive.

Dip Cove from Barton Hills Drive to the end of Dip Cove.

Dominic Drive from Evaline Lane to Longview Road.

Donovan Circle from Zeller Lane (north intersection) to Zeller Lane (south intersection).

Down Cove from Barton Hills Drive to the end of Down Cove.

Dunn Street from Minnie Street to the end of Dunn Street.

Edenwood Drive from West Gate Boulevard to Eganhill Drive.

Eganhill Drive from Harleyhill Drive to Alderwood Drive.

Elija Street from Brodie Lane to the end of Elija Street.

Elmglen Drive from Oak Haven Drive to Rae Dell Avenue.

Emerald Street from Berkeley Avenue to Miles Avenue.

Evaline Lane from Darnell Drive to the end of Evaline Lane.

Evanston Lane from Longview Road to Clydesdale Drive.

Farnish Cove from Yarmont Way to the end of Farnish Cove.

Farnswood Circle from Barton Hills Drive (east intersection) to Barton Hills Drive (west intersection).

Fentonridge Drive from West Gate Boulevard to Eganhill Drive.

Fire Cove from Camp Fire Trail to the end of Fire Cove

Forest Bend Drive from Barton Hills Drive (east intersection) to Barton Hills Drive (west intersection).

Fortune Drive from Rabb Road to Airole Way.

Four Oaks Lane from Barton Hills Drive to Kassarine Pass.

Foxglen Drive from Barton Hills Drive to Glencliff Drive.

Foxtail Cove from Deerfoot Trail to the end of Foxtail Cove.

Foxwood Cove from Deerfoot Trail to the end of Foxwood Cove.

Franklins Tale Loop from Canon Yeomans Trail (west intersection) to Canon Yeomans Trail (east intersection).

Friars Tale Lane from Canon Yeomans Trail to Canterbury Tales Lane.

Galesburg Drive from Clarksburg Drive to the end of Galesburg Drive.

Galveston Lane from Clarksburg Drive to Galesburg Drive.

Gentle Oak Drive from Bending Oak Road to the end of Gentle Oak Drive.

Glenclyff Drive from Briarcrest Drive to Bartoncliff Drive.

Glenhill Cove from Glenhill Road to the end of Glenhill Cove.

Goldbridge Drive from West Gate Boulevard to the end of Goldbridge Drive.

Graywood Cove from Bartoncliff Drive to the end of Graywood Cove.

Greentree Lane from Parkside Lane to Cannonwood Lane.

Grennock Drive from West Gate Boulevard to Eganhill Drive.

Harleyhill Drive from West Gate Boulevard to the end of Harleyhill Drive.

Hays Hill Drive from Inridge Drive to the end of Hays Hill Drive.

High Chaparral Cove from Barton Hills Drive to the end of High Chaparral Cove.

Hill Oaks Drive from U.S. Highway 290 (West) to the end of Hill Oaks Drive.

Homedale Circle from Barton Parkway to the end of Homedale Circle.

Homedale Drive from Barton Parkway to Briarcrest Drive.

Horseshoe Bend Cove from Barton Hills Drive to the end of Horseshoe Bend Cove.

Ibis Cove from West Gate Boulevard to the end of Ibis Cove.

Inridge Drive from West Gate Boulevard to Jorwoods Drive.

James Ander Street from Minnie Street to Thomas Kincheon Street.

James Haller Drive from Chappell Lane to Robert Wooding Drive.

Jeanette Court from Evaline Lane to the end of Jeanette Court.

Jeanne Marie Court from Evaline Lane to the end of Jeanne Marie Court.

John Blocker Court from John Blocker Drive to the end of John Blocker Court.

John Blocker Drive from Convict Hill Road to the end of John Blocker Drive.

Jorwoods Drive from West Gate Boulevard to the end of Jorwoods Drive.

Jumano Lane from Ridge Oak Road to both ends of Jumano Lane.

Kabaye Cove from Ridge Oak Road to the end of Kabaye Cove.

Kassarine Pass from Matterhorn Lane to Mountain View Drive.

Kathy Cove from Mountain View Drive to both ends of Kathy Cove.

Kellog Court from Plantation Road to the end of Kellog Court.

Kenosha Pass from Escarpment Boulevard to Poncha Pass.

Kittyhawk Cove from Clydesdale Drive to the end of Kittyhawk Cove.

Kyle Drive from U.S. 290 (East) North Frontage Road to the end of Kyle Drive.

La Concha Pass from Poncha Pass to Convict Hill Road.

Latigo Pass from Kenosha Pass to the end of Latigo Pass.

Linnet Drive from West Gate Boulevard to Longview Road.

Little Emily Way from Thompkins Drive to Yarmont Way.

Little Fatima Lane from Shropshire Boulevard (north intersection) to Shropshire Boulevard (south intersection).

Longview Road from Cameron Loop to Paisano Trail.

Meadow Circle from Bissell Lane to the end of Meadow Circle.

Merchants Tale Lane from Canterbury Tales Lane to Canon Yeomans Trail.

Michael Street from Ridgeview Street to the end of Michael Street.

Miles Avenue from Manchaca Road to the end of Miles Avenue.



Milfoil Cove from Barton Hills Drive to the end of Milfoil Cove.

Milner Pass from Latigo Pass to the end of Milner Pass.

Minnie Street from Brodie Lane to the end of Minnie Street.

Monks Tale Court from Canon Yeomans Trail to the end of Monks Tale Court.

Mountain View Drive from Tether Trail to Kathy Cove.

Noma Drive from Wolfcreek Pass to the end of Noma Drive.

Norfolk Drive from Ranch Road to the end of Norfolk Drive.

Nottaway Cove from Plantation Road to the end of Nottaway Cove.

Oak Aly from Dunn Street to Plantation Road.

Oak Haven Circle from Oak Haven Drive to the end of Oak Haven Circle.

Oak Haven Drive from Cedarview Drive to Bluffview Drive.

Oak Park Drive from Cedarview Drive (east intersection) to Cedarview Drive (west intersection).

Oaklane Drive from Barton Skyway to Cedarview Drive.

Paisano Trail from Brodie Lane to Longview Road.

Pardoners Tale Lane from Canterbury Tales Lane to Sir Thopas Trail.

Parkside Lane from Cannonwood Lane to Pennwood Lane.

Pasture Road from Hill Oaks Drive to the end of Pasture Road.

Pebble Brook Cove from Pebble Brook Drive to the end of Pebble Brook Cove.

Pebble Brook Drive from Glenhill Road to Brookhollow Drive.

Pebble Cove from Pebble Brook Drive to the end of Pebble Cove.

Pennwood Lane from Parkside Lane to Stanley Avenue.

Peppergrass Cove from Piney Creek Bend to the end of Peppergrass Cove.

Piney Creek Bend from West Gate Boulevard to Davis Lane.

Poncha Pass from Convict Hill Road to the end of Poncha Pass.

Quimper Lane from Jumano Lane to the end of Quimper Lane.

Ranch Road from West Gate Boulevard to the end of Ranch Road.

Ranch Road from William Cannon Drive (West) to the south end of Ranch Road.

Raven Drive from Glenhill Road to Brookhollow Drive.

Razil Court from Curameng Cove to both ends of Razil Court.

Ridgeview Street from Barton Hills Drive to Rabb Road.

Ringwood Road from Zeller Lane to Copperfield Drive.

Robert Wooding Drive from Chappell Lane to the end of Robert Wooding Drive.

Rock Terrace Circle from Barton Parkway to the end of Rock Terrace Circle.

Rock Terrace Drive from Barton Parkway to Matterhorn Lane.

Rockingham Circle from Barton Parkway to the end of Rockingham Circle.

Rockingham Drive from Barton Parkway to Matterhorn Lane.

Rundell Place from Rabb Road to Airole Way.

Sache Cove from Longview Road to the end of Sache Cove.

Sevilla Drive from Coronado Hills Drive to Glenhill Road.

Shanghai Pierce Road from Charles Schreiner Trail (east intersection) to the end of Shanghai Pierce Road.

Shelbourne Drive from Glenhill Road to Brookhollow Drive.

Side Cove from Barton Hills Drive to the end of Side Cove.

Sir Thopas Trail from Canon Yeomans Trail to the end of Sir Thopas Trail.

Siskin Cove from Siskin Drive to the end of Siskin Cove.

Siskin Drive from West Gate Boulevard to Longview Road.

Smokehouse Trail from Abilene Trail to Wagon Train Road.

Spring Creek Drive from Barton Hills Drive to Robert E. Lee Road.

Stage Coach Trail from William Cannon Drive (West) to the south end of Stage Coach Trail.

Stanley Avenue from Pennwood Lane to both ends of Stanley Avenue.

Stonethrow Way from Marshitahs Way to Garbacz Drive.

Summoners Tale Court from Sir Thopas Trail to the end of Summoners Tale Court.

Tether Trail from Barton Hills Drive to Mountain View Drive.

Teya Court from Ridge Oak Road to the end of Teya Court.

Thomas Kincheon Street from Brodie Lane to the end of Thomas Kincheon Street.

Tip Cove from Barton Hills Drive to the end of Tip Cove.

Top Cove from Barton Hills Drive to the end of Top Cove.

Trace Chain Drive from Convict Hill Road to Chuck Wagon Trail.

Trailside Drive from Barton Hills Drive to Robert E. Lee Road.

True Cove from Old Manchaca Road to the end of True Cove.

Upslope Drive from Wolfcreek Pass to La Concha Pass.

Wagon Train Road from Chuck Wagon Trail (east intersection) to Convict Hill Road.

Wandering Oak Road from Ridge Oak Road to Gentle Oak Drive.

Wavertree Court from Plantation Road to the end of Wavertree Court.

Westforest Drive from Lamar Boulevard (South) to Westoak Drive.

Westhill Drive from Barton Skyway to the end of Westhill Drive.

Westland Drive from Westrock Drive to the south end of Westland Drive.

Westoak Drive from Lamar Boulevard (South) to Westhill Drive.

Westridge Drive from Ridgeview Street to the south end of Westridge Drive.

Westridge Drive from Wilke Drive to the north end of Westridge Drive.

Westrock Drive from Lamar Boulevard (South) to Westhill Drive.

Westway Circle from Westforest Drive to the end of Westway Circle.

Westworth Circle from Westrock Drive to the end of Westworth Circle.

Wethersby Way from Copperfield Drive to Zeller Lane (south intersection).

Wildgrove Drive from Barton Hills Drive to Cliffside Drive.

Wilke Drive from Barton Hills Drive to Rabb Road.

Wolfcreek Pass from U.S. Highway 290 (West) to Kenosha Pass.

Yarmont Way from Thompkins Drive to Shropshire Boulevard.

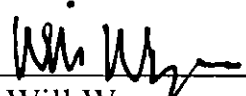


Zeller Lane from Wethersby Way (north intersection) to the end of Zeller Lane.

**PART 3.** The City Council finds that the prima facie speed limit previously applicable to the streets, or portions of streets, identified in Parts 1 and 2 of this ordinance is unreasonable or unsafe, and the reduction in speed limit on these streets will reduce the potential for vehicle-pedestrian accidents.

**PART 4.** The amendments made in this ordinance shall be incorporated in alphabetical order and the existing subsections renumbered accordingly.

**PART 5.** This ordinance takes effect on June 16, 2008.

**PASSED AND APPROVED**

	§	
	§	
_____ June 5 _____, 2008	§	_____  _____
		Will Wynn
		Mayor
<b>APPROVED:</b>  _____	<b>ATTEST:</b>  _____	
David Allan Smith	Shirley A. Gentry	
City Attorney	City Clerk	