

ORDINANCE NO. 20080522-051

AN ORDINANCE AMENDING ORDINANCE NO. 20070809-055, WHICH ADOPTED THE UNIVERSITY HILLS/WINDSOR PARK NEIGHBORHOOD PLANNING AREA AS AN ELEMENT OF THE AUSTIN TOMORROW COMPREHENSIVE PLAN, TO CHANGE THE LAND USE DESIGNATION ON THE FUTURE LAND USE MAP FOR PROPERTY LOCATED AT 1801 BRIARCLIFF BOULEVARD.

BE IT ORDAINED BY THE CITY COUNCIL OF THE CITY OF AUSTIN:

PART 1. Ordinance No. 20070809-055 adopted the University Hills/Windsor Park Neighborhood Plan as an element of the Austin Tomorrow Comprehensive Plan.


PART 2. Ordinance No. 20070809-055 is amended to change the land use designation from Commercial to Mixed Use for property located at 1801 Briarcliff Boulevard on the future land use map attached as Exhibit “A” and incorporated in this ordinance, and described in File NPA-2008-0023.02 at the Neighborhood Planning and Zoning Department.


PART 3. This ordinance takes effect on June 2, 2008.

PASSED AND APPROVED

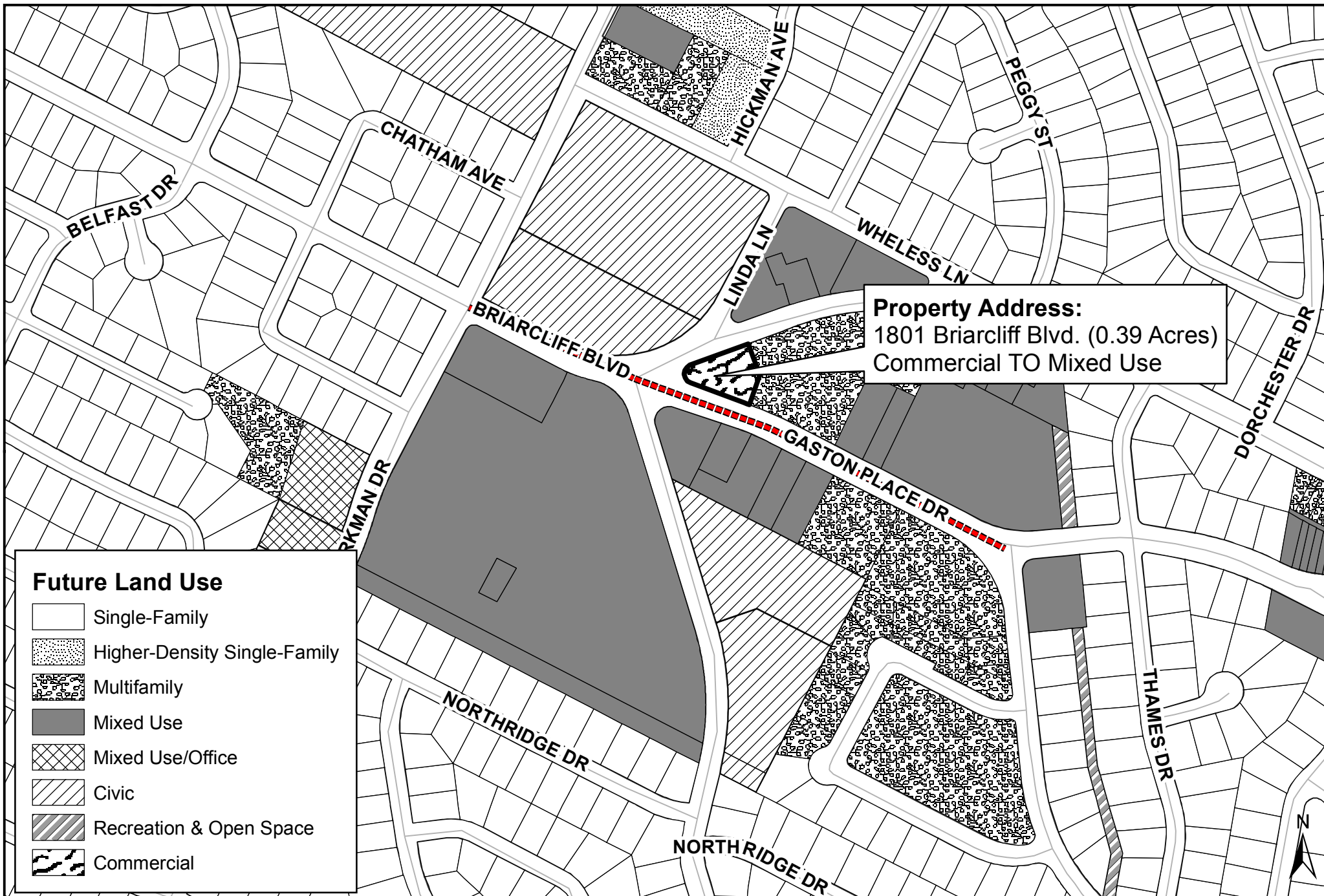
May 22, 2008

www


Will Wynn
Mayor

APPROVED: 
David Allan Smith
City Attorney

ATTEST: Shirley A. Gentry
Shirley A. Gentry
City Clerk



Windsor Park Neighborhood Planning Area

1801 Briarcliff Boulevard (Tract 30)

NPA-2008-0023.02

This map has been produced by the City of Austin for the sole purpose of aiding regional planning and is not warranted for any other use. No warranty is made regarding its accuracy or completeness.

0 400 800 Feet

Produced by City of Austin
Neighborhood Planning and Zoning Dept.
April 22, 2008

