

**ORDINANCE NO. 20080618-082**

**AN ORDINANCE REZONING AND CHANGING THE ZONING MAP TO ADD A VERTICAL MIXED USE BUILDING (V) COMBINING DISTRICT TO CERTAIN TRACTS AND TO AMEND THE ZONING MAP TO CHANGE THE BOUNDARIES OF THE VERTICAL MIXED USE OVERLAY (VMU) DISTRICT TO EXCLUDE TRACTS 4A AND 5, LOCATED IN THE BARTON HILLS NEIGHBORHOOD PLANNING AREA.**

**BE IT ORDAINED BY THE CITY COUNCIL OF THE CITY OF AUSTIN:**

**PART 1.** The zoning map established by Section 25-2-191 of the City Code is amended to add a vertical mixed use building (V) combining district to certain tracts (the "Property") described in Zoning Case No C14-2008-0043, on file at the Neighborhood Planning and Zoning Department, as follows:

Approximately 4 265 acres of land in the City of Austin, Travis County, Texas, as shown on in the tract map attached as Exhibit "A" (*Barton Hills Neighborhood Planning Area*),

located in the Barton Hills neighborhood planning area, locally known as the area bounded by Lady Bird Lake on the north, Robert E. Lee Road, Rabb Road, Rae Dell Avenue, Barton Skyway and South Lamar Boulevard on the east, and Stearns Lane and MoPac Expressway on the west, in the City of Austin, Travis County, Texas, and generally identified in the map attached as Exhibit "B" (*the Zoning Map*).

**PART 2.** The zoning district for the tracts is changed from community commercial (GR) district to community commercial-mixed use building (GR-V) combining district, as more particularly described and identified in the chart below:

TRACT #	TCAD PROPERTY ID #	COA ADDRESS	FROM	TO
1	305415	2900 S LAMAR BLVD	GR	GR-V
	305416	3010 S LAMAR BLVD	GR	GR-V
	305417	2912 S LAMAR BLVD	GR	GR-V
	305418	3000 S LAMAR BLVD	GR	GR-V
		3002 S LAMAR BLVD	GR	GR-V
2	305378	3110 S LAMAR BLVD	GR	GR-V
	305400	3100 S LAMAR BLVD	GR	GR-V
3	305371	3318 S LAMAR BLVD	GR	GR-V
	305372	3300 S LAMAR BLVD	GR	GR-V
		3320 1/2 S LAMAR BLVD	GR	GR-V

**PART 3.** Except as specifically provided in this ordinance, the existing base zoning districts, combining districts, and other conditions remain in effect

**PART 4.** The Property identified as Tracts 1-3 is subject to Chapter 25-2, Subchapter E, Article 4.3 (*Vertical Mixed Use Buildings*) as follows:

- A Ten percent of residential units available for rental in a vertical mixed use building shall be reserved for households earning no more than 60 percent of the Annual Median Family Income
- B The property is exempt from the dimensional standards identified in Article 4 3 3 E.2 (*Dimensional and Parking Requirements*)

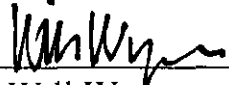
For property in office districts, the additional uses allowed under Article 4 3.3. C 2 (*Ground-Floor Commercial Uses Allowed*) apply

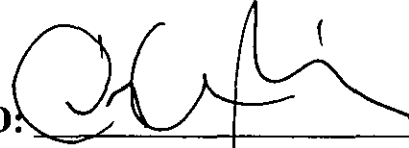
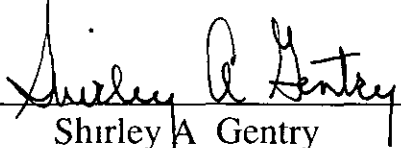
**PART 5.** The zoning map is amended to change the boundaries of the vertical mixed use (VMU) overlay district to exclude Tracts 4A and 5, located as shown in this Part and identified on Exhibit "A". These tracts are not subject to Chapter 25-2, Subchapter E, Article 4 3 (*Vertical Mixed Use Buildings*).

TRACT #	TCAD PROPERTY ID #	COA ADDRESS
4A	306059	3500 S LAMAR BLVD
		3502 S LAMAR BLVD
	306062	3508 S LAMAR BLVD
	464557	3512 S LAMAR BLVD
		3520 S LAMAR BLVD
5	310469	3940 S LAMAR BLVD SB
		4006 S LAMAR BLVD SB
		4036 S LAMAR BLVD SB
	310475	4107 S CAPITAL OF TEXAS HWY NB
		4109 S CAPITAL OF TEXAS HWY NB
		4141 S CAPITAL OF TEXAS HWY NB
		4236 S LAMAR BLVD SB
	310476	4115 S CAPITAL OF TEXAS HWY NB
		4220 1/2 S LAMAR BLVD SB
	310477	4024 S LAMAR BLVD SB
		4030 S LAMAR BLVD SB
		4032 S LAMAR BLVD SB
		4200 S LAMAR BLVD SB
		4220 S LAMAR BLVD SB
	310479	4040 S LAMAR BLVD SB

**PART 6.** This ordinance takes effect on June 29, 2008.

**PASSED AND APPROVED**

\_\_\_\_\_, June 18, 2008      §  
   §  
   § \_\_\_\_\_   
Will Wynn  
Mayor

**APPROVED:**  \_\_\_\_\_ **ATTEST:**  \_\_\_\_\_  
David Allan Smith      Shirley A. Gentry  
City Attorney      City Clerk

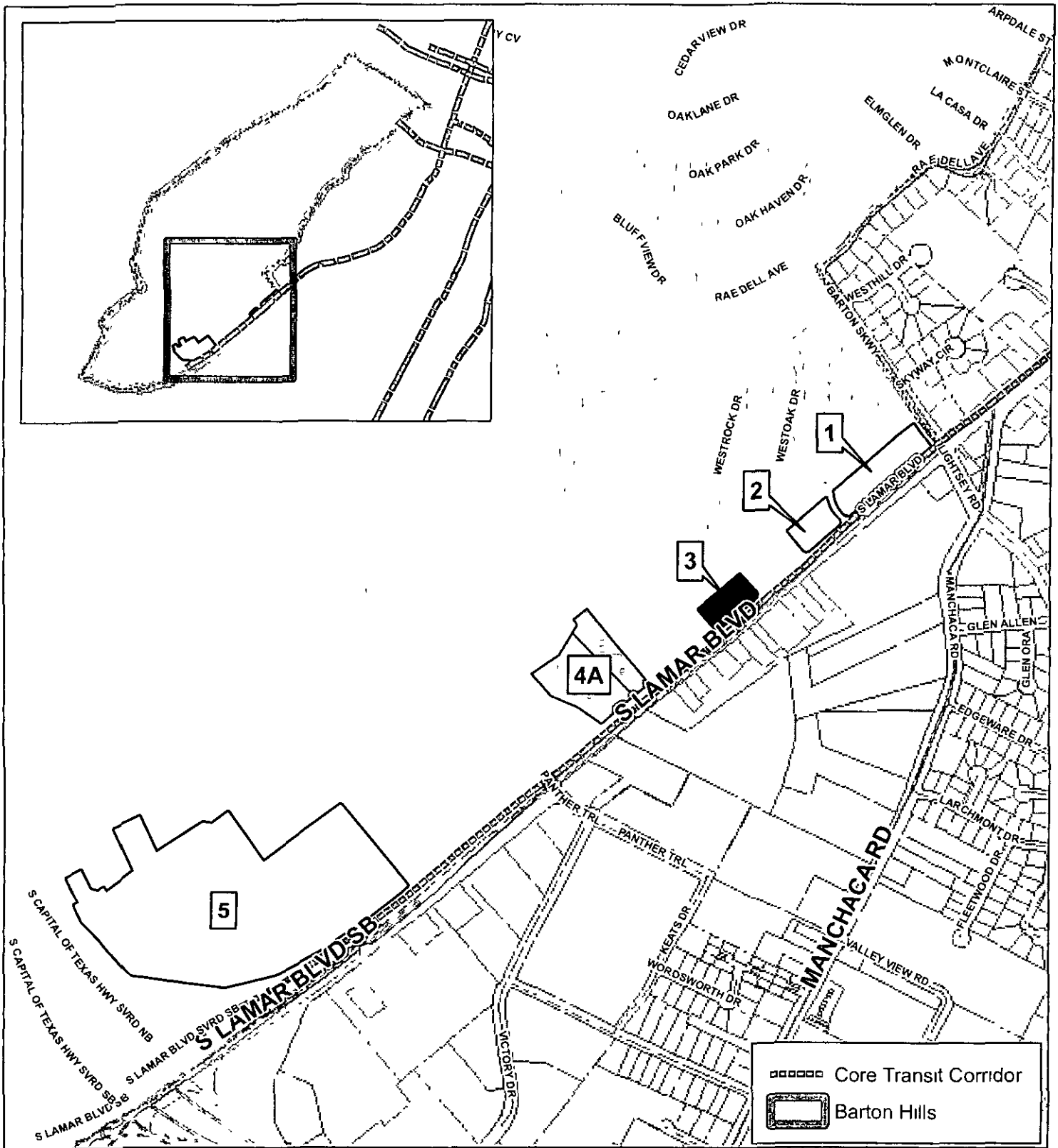


EXHIBIT A

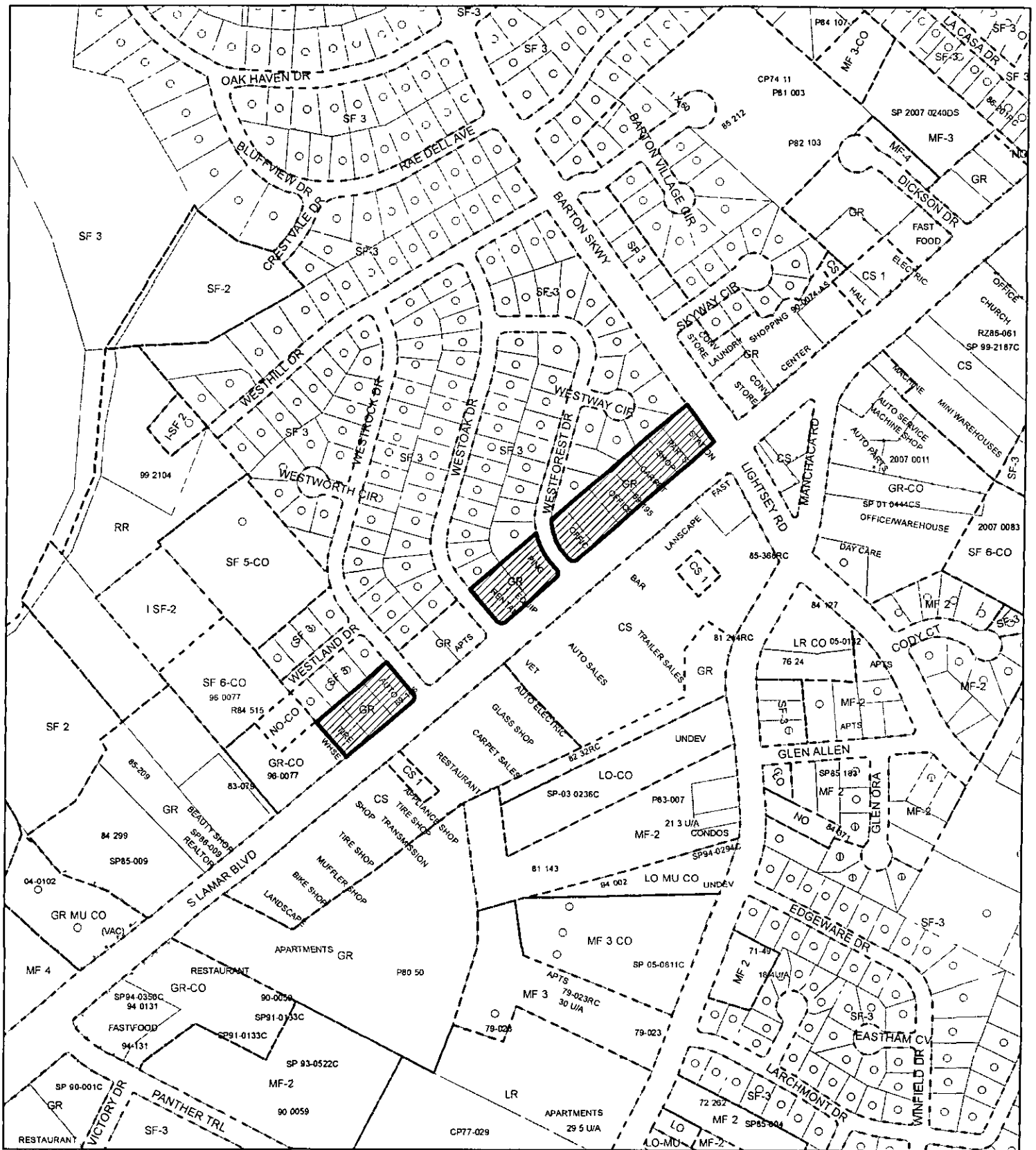
# **Barton Hills Neighborhood Planning Area Tract Map - C14-2008-0043**

0 0.125 0.25 Miles

This map has been produced by the City of Austin for the sole purpose of aiding regional planning and is not warranted for any other use. No warranty is made regarding its accuracy or completeness.



Produced by City of Austin  
Neighborhood Planning and Zoning Dept  
February 25, 2008



### ZONING EXHIBIT B



- SUBJECT TRACT
- ZONING BOUNDARY
- PENDING CASE

OPERATOR S MEEKS

ZONING CASE# C14-2008-0043  
 ADDRESS BARTON HILLS PLANNING AREA  
 SUBJECT AREA 0.000 ACRES  
 GRID G20  
 MANAGER G MONTES



1" = 400'

This map has been produced by GIS Services for the sole purpose of geographic reference. No warranty is made by the City of Austin regarding specific accuracy or completeness.