















-  MLK Station Area Plan Boundary
-  Plan Amendment Properties
- Land Use Designations**
-  Single-Family
 -  Higher-Density Single-Family
 -  Mobile Homes
 -  Multi-Family
 -  Commercial
 -  Mixed Use
 -  Warehouse/Limited Office
 -  Office
 -  Mixed Use/Office
 -  Civic
 -  Recreation & Open Space
 -  Transit Oriented Development

The proposed plan amendment for the Upper Boggy Creek Neighborhood Planning Area is within the boundary of the MLK Station Area Plan. This plan amendments would change the existing Future Land Use designations to the Transit Oriented Development (TOD) land use.



NPA-2008-0012.01

Upper Boggy Creek Neighborhood Plan Amendment MLK Station Area Plan



Produced by City of Austin
Neighborhood Planning and Zoning Dept.
March 3, 2008

0 125 250 500
Feet

This map has been produced by the City of Austin for the sole purpose of aiding regional planning and is not warranted for any other use. No warranty is made regarding its accuracy or completeness.