

**ORDINANCE NO. 20080925-048**

**AN ORDINANCE AMENDING SECTION 12-4-64(D) OF THE CITY CODE TO AMEND OR ESTABLISH A MAXIMUM SPEED LIMIT OF 25 MILES PER HOUR ON CERTAIN STREETS WITHIN THE AREA BOUNDED BY KOENIG LANE, NORTH LAMAR BOULEVARD, AIRPORT BOULEVARD, AND 51<sup>ST</sup> STREET.**

**BE IT ORDAINED BY THE CITY COUNCIL OF THE CITY OF AUSTIN:**

**PART 1.** Section 12-4-64(D) (*Table of Speed Limits*) of the City Code is amended to read:

Avenue F from 38<sup>th</sup> Street (East) [~~51<sup>st</sup> Street (East)~~] to Skyview Road (East).

Avenue G from 45<sup>th</sup> Street (East) to 56<sup>th</sup> Street (East) [~~51<sup>st</sup> Street (East)~~].

Avenue H from 38<sup>th</sup> Street (East) to 56<sup>th</sup> Street (East) [~~51<sup>st</sup> Street (East)~~].

Caswell Avenue from Park Boulevard [~~42<sup>nd</sup> Street (East)~~] to Clarkson Avenue [~~51<sup>st</sup> Street (East)~~].

Chesterfield Avenue from North Loop Boulevard (West) [~~Koenig Lane (West)~~] to Skyview Road (West).

Clarkson Avenue from Bennett Avenue to Bruning Avenue [~~51<sup>st</sup> Street (East)~~].

Eilers Avenue from 50<sup>th</sup> Street (East) to Bruning Avenue [~~51<sup>st</sup> Street (East)~~].

Evans Avenue from 50<sup>th</sup> Street (East) to the north end of Evans Avenue [~~51<sup>st</sup> Street (East)~~].

Martin Avenue from 50<sup>th</sup> Street (East) to the north end of Martin Avenue [~~51<sup>st</sup> Street (East)~~].

**PART 2.** Section 12-4-64(D) (*Table of Speed Limits*) of the City Code is amended to add the following street sections with 25 mile per hour speed limits:

52<sup>nd</sup> Street (East) from Clarkson Avenue to the end of 52<sup>nd</sup> Street (East).

54<sup>th</sup> Street (East) from Link Avenue to Middle Fiskville Road.

55<sup>th</sup> Street (East) from Link Avenue to Evans Avenue.

56<sup>th</sup> Street (East) from Link Avenue to Avenue F.

55<sup>th</sup> Street (West) from Link Avenue to Guadalupe Street.

55<sup>th</sup> ½ Street (West) from Link Avenue to Guadalupe Street.

56<sup>th</sup> Street (West) from Link Avenue to Chesterfield Avenue.

Bruning Avenue from Duval Street to Clarkson Avenue.

Franklin Boulevard from Lamar Boulevard (North) to Link Avenue.

Genard Street from Huisache Street to Leralynn Street.

Guadalupe Street from Zennia Street to Koenig Lane (West).

Huisache Street from Zennia Street to North Loop Boulevard (West).

Leralynn Street from 51<sup>st</sup> Street (West) to North Loop Boulevard (West).

Link Avenue from Franklin Boulevard to 56<sup>th</sup> Street (West).

Nelray Boulevard from Lamar Boulevard (North) to Link Avenue.

Zennia Street from Lamar Boulevard (North) to Leralynn Street.

**PART 3.** The City Council finds that the prima facie speed limit previously applicable to the streets, or portions of streets, identified in Parts 1 and 2 of this ordinance is unreasonable or unsafe, and the reduction in speed limit on these streets will reduce the potential for vehicle-pedestrian accidents.

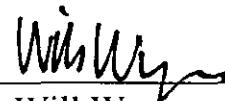
**PART 4.** The amendments made in this ordinance shall be incorporated in alphabetical order and the existing subsections renumbered accordingly.

**PART 5.** This ordinance takes effect on October 6, 2008.

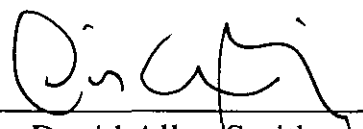
**PASSED AND APPROVED**


\_\_\_\_\_  
September 25, 2008

§  
§  
§

\_\_\_\_\_  


Will Wynn  
Mayor

**APPROVED:**   
David Allan Smith  
City Attorney

**ATTEST:**   
Shirley A. Gentry  
City Clerk