

ORDINANCE NO. 20080925-049

AN ORDINANCE AMENDING SECTION 12-4-64(D) OF THE CITY CODE TO AMEND OR ESTABLISH A MAXIMUM SPEED LIMIT OF 25 MILES PER HOUR ON CERTAIN STREETS WITHIN THE AREA BOUNDED BY WEST BEN WHITE BOULEVARD, WEST STASSNEY LANE, UNION PACIFIC RAILROAD TRACKS, AND SOUTH 1ST STREET; AND TO CORRECT AN ENTRY IN SECTION 12-4-64(D).

BE IT ORDAINED BY THE CITY COUNCIL OF THE CITY OF AUSTIN:

PART 1. Section 12-4-64(D) (*Table of Speed Limits*) of the City Code is amended to read:

Philco Drive from Vinson Drive to the end of Philco Drive [~~1st Street (South)~~].

PART 2. Section 12-4-64(D) (*Table of Speed Limits*) of the City Code is amended to add the following street sections with 25 mile per hour speed limits:

2nd Street (South) from Orland Boulevard to St Elmo Road (West).

3rd Street (South) from St Elmo Road (West) to Philco Drive.

Aberdeen Circle from Aberdeen Drive to the end of Aberdeen Circle.

Aberdeen Drive from Vinson Drive to Emerald Wood Drive.

Arbor Circle from 1st Street (South) to the end of Arbor Circle.

Brompton Circle from Ramble Lane to the end of Brompton Circle.

Cardiff Drive from Vinson Drive to Aberdeen Drive.

Cedar Glen from Salem Walk Drive (west intersection) to Salem Walk Drive (east intersection).

Clifford Drive from 1st Street (South) to the end of Clifford Drive.

Emerald Forest Circle from Emerald Forest Drive (north intersection) to Emerald Forest Drive (south intersection).

Emerald Forest Cove from Emerald Forest Circle to the end of Emerald Forest Cove.

Emerald Meadow Drive from Meadow Creek Drive (north intersection) to Meadow Creek Drive (south intersection).

Englewood Drive from Philco Drive to Aberdeen Drive.

Glen Hollow Drive from Meadow Creek Drive to Emerald Wood Drive.

Glen Oak Drive from Emerald Forest Drive to Aberdeen Drive.

Hill Wood Drive from Emerald Forest Drive to Aberdeen Drive.

Hunters Glen from Radam Circle to the end of Hunters Glen.

Jeffburn Cove from Salem Walk Drive to the end of Jeffburn Cove.

Lennox Drive from Orland Boulevard to Vinson Drive.

Lishill Cove from Ramble Lane to the end of Lishill Cove.

Meadow Creek Circle from Meadow Creek Drive to the end of Meadow Creek Circle.

Meadow Creek Cove from Lansing Drive to the end of Meadow Creek Cove.

Meadow Creek Drive from Lansing Drive to Emerald Wood Drive.

Pine Meadow Drive from Emerald Forest Drive to Cedar Glen.

Raintree Boulevard from Orland Boulevard to Philco Drive.

Ramble Lane from 1st Street (South) to Salem Walk Drive.

Salem Hill Drive from Emerald Forest Drive to the end of Salem Hill Drive.

Salem Meadow Circle from Radam Circle (north intersection) to Radam Circle (south intersection).

Salem Walk Drive from Cedar Glen to Stassney Lane (West).

Vinson Drive from Aberdeen Drive to St Elmo Road (West).

PART 3. The following entry in Section 12-4-64(D) (*Table of Speed Limits*) is corrected to read:



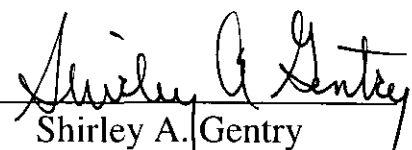
Holly Street from 59 feet east of I.H. 35 (North) East Frontage Road to 158 feet west of Cross Street (Sanchez Elementary School).

PART 4. The City Council finds that the prima facie speed limit previously applicable to the streets, or portions of streets, identified in Parts 1 and 2 of this ordinance is unreasonable or unsafe, and the reduction in speed limit on these streets will reduce the potential for vehicle-pedestrian accidents.

PART 5. The amendments made in this ordinance shall be incorporated in alphabetical order and the existing subsections renumbered accordingly.

PART 6. This ordinance takes effect on October 6, 2008.

PASSED AND APPROVED

	§	
	§	
_____ September 25 _____, 2008	§	_____  _____
		Will Wynn
		Mayor
APPROVED:  _____	ATTEST:  _____	
David Allan Smith	Shirley A. Gentry	
City Attorney	City Clerk	