

ORDINANCE NO. 20081023-088

AN ORDINANCE AMENDING ORDINANCE NO. 011213-041, WHICH ADOPTED THE CENTRAL EAST AUSTIN NEIGHBORHOOD PLAN AS AN ELEMENT OF THE AUSTIN TOMORROW COMPREHENSIVE PLAN, TO CHANGE THE LAND USE DESIGNATION ON THE FUTURE LAND USE MAP FOR PROPERTY LOCATED AT 1801 SALINA STREET.

BE IT ORDAINED BY THE CITY COUNCIL OF THE CITY OF AUSTIN:

PART 1. Ordinance No. 011213-041 adopted the Central East Austin Neighborhood Plan as an element of the Austin Tomorrow Comprehensive Plan.

PART 2. Ordinance No. 011213-041 is amended to change the land use designation from single-family to neighborhood mixed use for the property located at 1801 Salina Street on the future land use map attached as Exhibit "A" and incorporated in this ordinance, and described in File NPA-2008-0009.02 at the Neighborhood Planning and Zoning Department.

PART 3. This ordinance takes effect on November 3, 2008.

PASSED AND APPROVED


_____, 2008

§
§
§




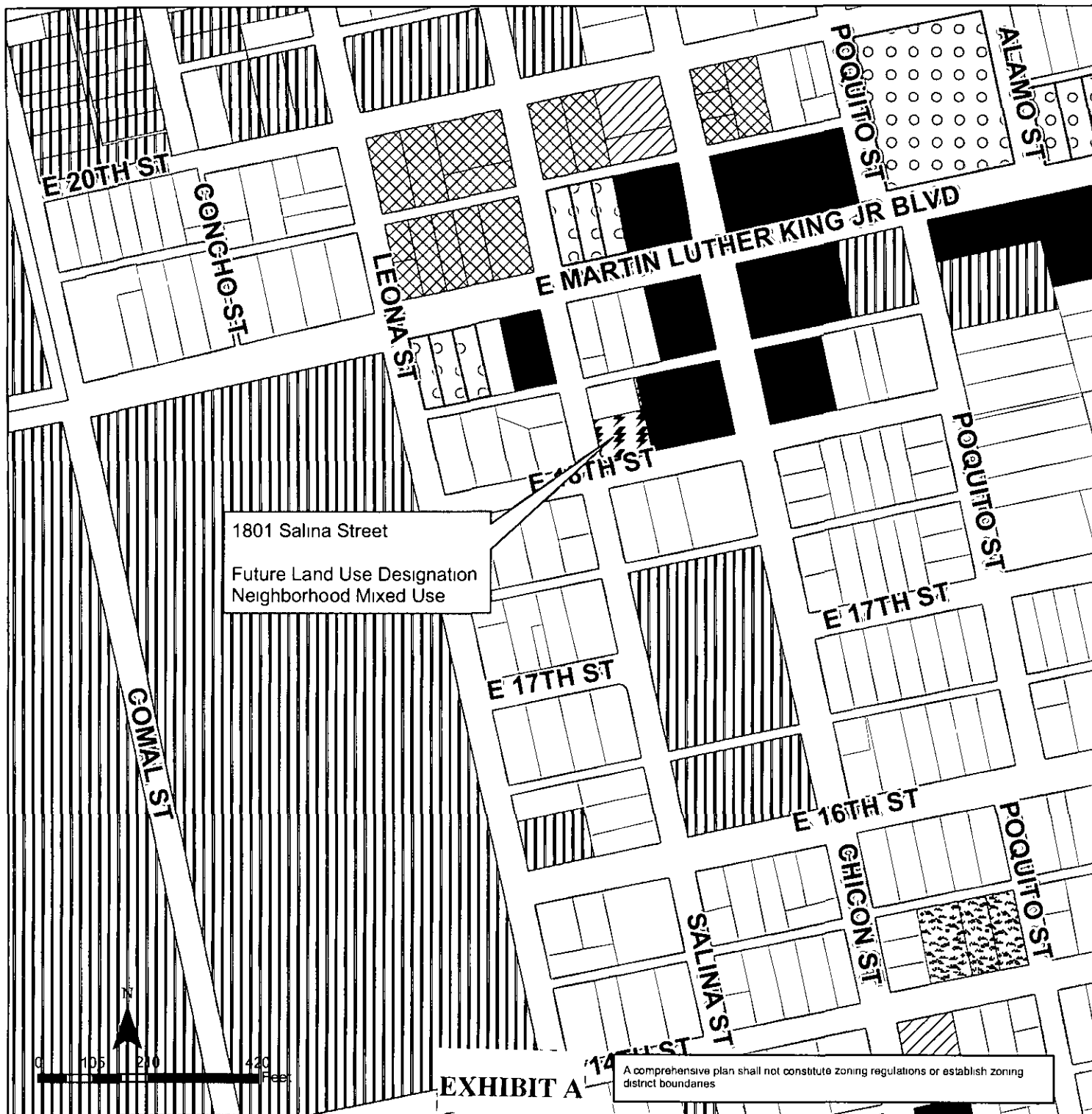
Will Wynn
Mayor

APPROVED:


David Allan Smith
City Attorney

ATTEST:


Shirley A. Gentry
City Clerk



Central East Austin Neighborhood Plan Amendment

1801 Salina Street

NPA-2008-0009.02

This map has been produced by the City of Austin Neighborhood Planning & Zoning Department for the sole purpose of assisting in neighborhood planning discussions and decisions and is not warranted for any other use. No warranty is made by the City regarding its accuracy or completeness.



Created on 10/7/08

Future Land Use

- Civic
- Commercial
- Mixed Use
- Mixed Use/Office
- Multi-Family
- Neighborhood Mixed Use
- Recreation & Open Space
- Single-Family
- Transportation