

ORDINANCE NO. 20081120-077

AN ORDINANCE AMENDING ORDINANCE NO. 030327-12, WHICH ADOPTED THE GOVALLE/JOHNSTON TERRACE COMBINED NEIGHBORHOOD PLAN AS AN ELEMENT OF THE AUSTIN TOMORROW COMPREHENSIVE PLAN, TO CHANGE THE LAND USE DESIGNATION ON THE FUTURE LAND USE MAP FOR PROPERTY LOCATED AT 720 AIRPORT BOULEVARD.

BE IT ORDAINED BY THE CITY COUNCIL OF THE CITY OF AUSTIN:

PART 1. Ordinance No. 030327-12 adopted the Govalle/Johnston Terrace Combined Neighborhood Plan as an element of the Austin Tomorrow Comprehensive Plan.


PART 2. Ordinance No. 030327-12 is amended to change the land use designation from commercial to mixed use for property located at 720 Airport Boulevard (Tract 9B) on the future land use map attached as Exhibit "A" and incorporated in this ordinance, and described in File NPA-2008-0016.02 at the Neighborhood Planning and Zoning Department.

PART 3. This ordinance takes effect on December 1, 2008.

PASSED AND APPROVED


_____, November 20, 2008

§
§
§




Will Wynn
Mayor

APPROVED:



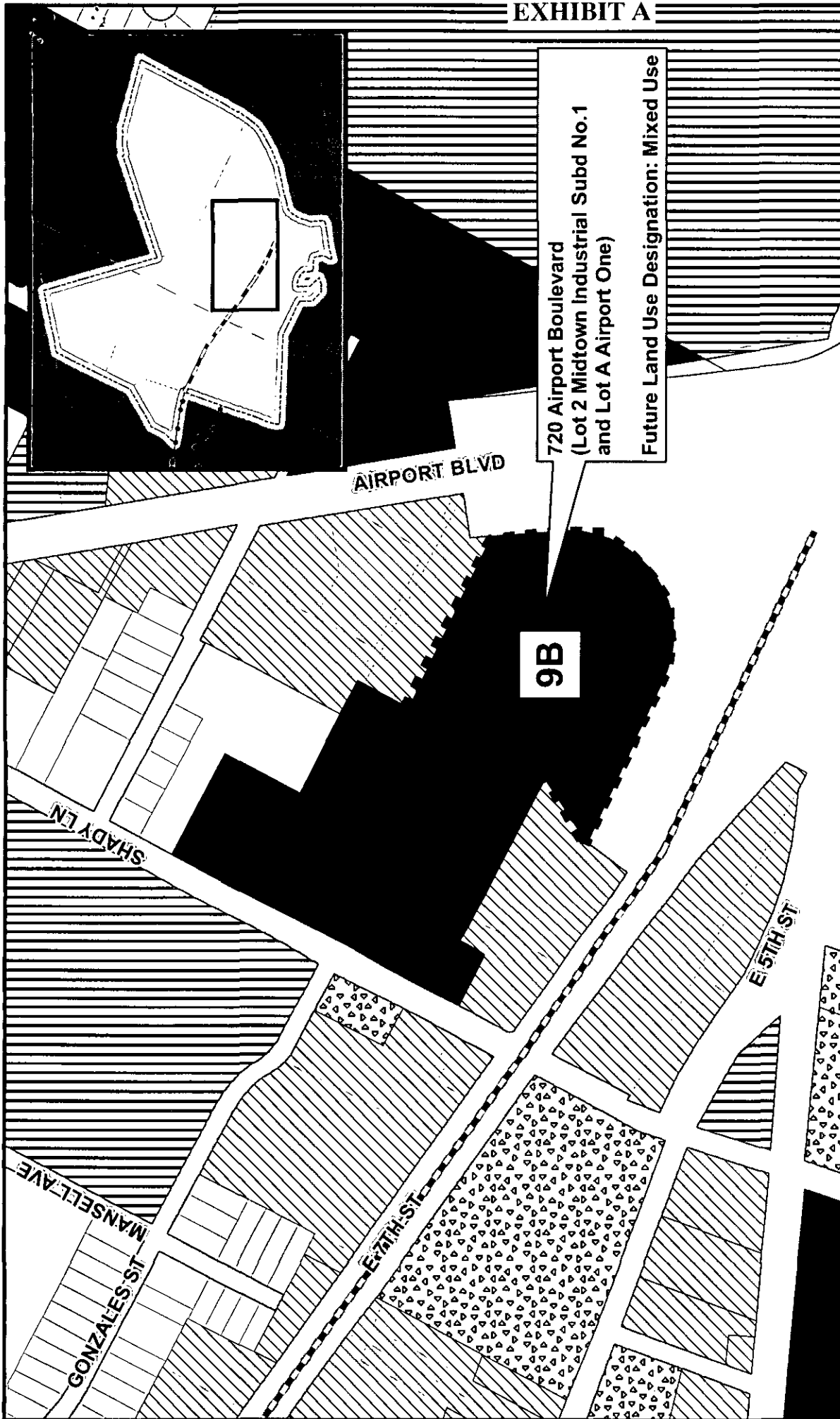
David Allan Smith
City Attorney

ATTEST:



Shirley A. Gentry
City Clerk

EXHIBIT A



Govalle/Johnston Terrace Combined Neighborhood Planning Area Plan Amendment Map-Tract 9B Case # NPA-2008-0016.02

	Core Transit Corridor		Multi-Family		Industry
	Future Core Transit Corridor		Commercial		Civic
	Single-Family		Mixed Use		Recreation & Open Space
	Higher-Density Single-Family		Office		Transportation

500 250 0 500 Feet



This map has been produced by the City of Austin for the sole purpose of aiding regional planning and is not warranted for any other use. No warranty is made regarding its accuracy or completeness.

Produced by City of Austin
Neighborhood Planning and Zoning Dept.
Revised July 18, 2008

