

ORDINANCE NO. 20090115-027

AN ORDINANCE AMENDING ORDINANCE NO. 20081120-086 TO CORRECT AN ERROR ON THE FUTURE LAND USE MAP FOR THE SOUTHEAST COMBINED NEIGHBORHOOD PLAN.

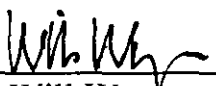

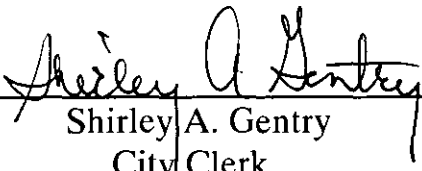
BE IT ORDAINED BY THE CITY COUNCIL OF THE CITY OF AUSTIN:

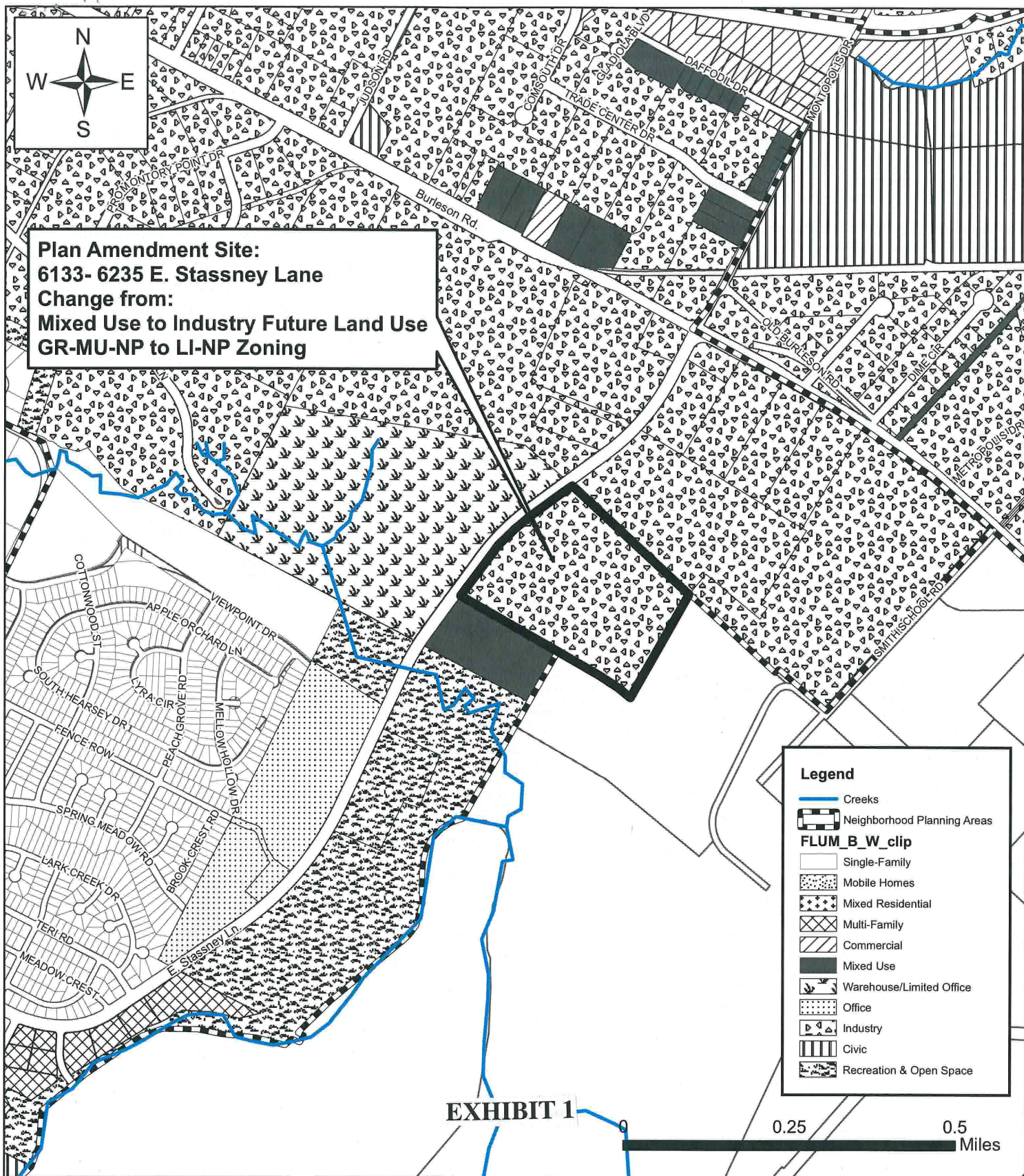
PART 1. City Council approved Ordinance No. 20081120-086 amending the future land use map for the Southeast Combined Neighborhood Plan for property located at 6133-6235 East Stassney Lane, described in File NPA-2008-0014.02 at the Neighborhood Planning & Zoning Department, on November 20, 2008. An incorrect future land use map, appearing as Exhibit A, was attached to the final ordinance submitted to City Clerk's office.

PART 2. Ordinance No. 20081120-086 is amended to replace Exhibit A with the map attached as Exhibit 1 to this ordinance.

PART 3. This ordinance takes effect on January 26, 2009.

PASSED AND APPROVED

	§	
	§	
<u>January 15</u> , 2009	§	<u></u>
		Will Wynn
		Mayor
APPROVED: <u></u>	ATTEST: <u></u>	
David Allan Smith	Shirley A. Gentry	
City Attorney	City Clerk	



McKinney Neighborhood **Plan Amendment** **NPA-2008-0014.02**

This map has been produced by the City of Austin Neighborhood Planning and Zoning Department for the sole purpose of assisting in neighborhood planning discussions and decisions and is not warranted for any other use. No warranty is made by the City regarding its accuracy and completeness.

A comprehensive plan shall not constitute zoning regulations or establish zoning district boundaries.