

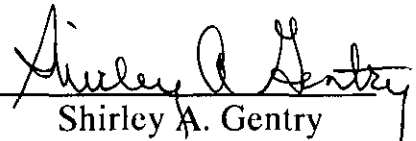
**RESOLUTION NO. 20090618-003**

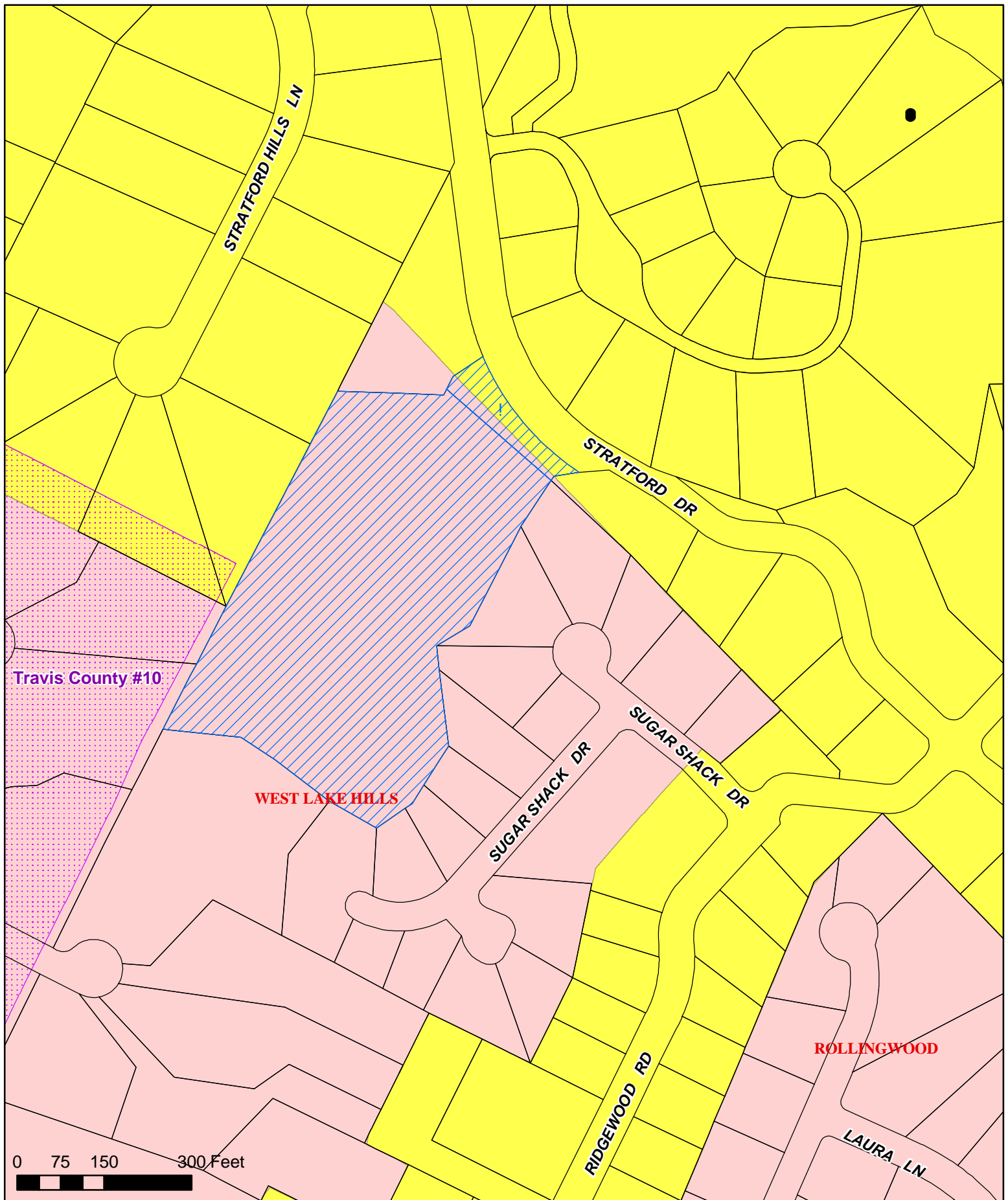
**BE IT RESOLVED BY THE CITY COUNCIL OF THE CITY OF AUSTIN:**

The City Council consents to the annexation by Travis County Water Control and Improvement District 10 of approximately 6.68 acres of land located at 3101 Stratford Lane, as shown on the attached exhibit.










**ADOPTED:** June 18, 2009

**ATTEST:**

  
Shirley A. Gentry  
City Clerk



0 75 150 300 Feet

- |   |  |   |
|---|--|---|
|  3101 Stratford Dr. (6.68 acres) |  Full-Purpose City Limit    |  City of Austin 5 Mile ETJ |
|  SDE.TCAD_Parcels                |  Limited-Purpose City Limit |  Other City Limits         |
|  Travis County WCID #10          |  City of Austin 2 Mile ETJ  |  Other ETJ                 |

## EXHIBIT A

City of Austin  
Austin Water Utility  
May 2009



Produced by GIS Services, Tracy Busby