







## Exhibit C Map of River Place Limited and Full Purpose Annexation Areas

### Legend

-  Limited Purpose Annexation Area
-  Full Purpose Annexation Area
-  Lake

0 500 1,000 2,000 3,000 Feet

### Current Jurisdiction

-  Austin Full Purpose
-  Austin Limited Purpose
-  Austin ETJ



City of Austin NPZD  
J. Chuter  
August 3, 2009

This map is for illustrative purposes  
only and does not reflect the results  
of an on-the-ground survey.