




VICINITY MAP - N.T.S.

Legend

-  FUTURE WATER TRANSMISSION MAIN
-  SEGMENT 16 WATER TRANSMISSION MAIN
-  CREEK CENTER LINE



**South I-35 Water/
Wastewater Program**

**LOCATION MAP
S I-35, SEGMENT 16
GOODNIGHT RANCH PHASE II
48-INCH WATER MAIN**