

ORDINANCE NO. 20091105-055

AN ORDINANCE REZONING AND CHANGING THE ZONING MAP FOR THE PROPERTY GENERALLY KNOWN AS THE DR. RALPH E. AND ANNA CLOUD HOUSE LOCATED AT 1718 SUMMITVIEW PLACE FROM FAMILY RESIDENCE (SF-3) DISTRICT TO FAMILY RESIDENCE-HISTORIC LANDMARK (SF-3-H) COMBINING DISTRICT.

BE IT ORDAINED BY THE CITY COUNCIL OF THE CITY OF AUSTIN:

PART 1. The zoning map established by Section 25-2-191 of the City Code is amended to change the base district from family residence (SF-3) district to family residence-historic landmark (SF-3-H) combining district on the property described in Zoning Case No. C14H-2009-0020, on file at the Planning and Development Review Department, as follows:

Lot 83, Enfield C Subdivision, a subdivision in the City of Austin, Travis County, Texas, according to the map or plat of record in Plat Book 3, Page 106, of the Plat Records of Travis County, Texas,


generally known as the Dr. Ralph E. and Anna Cloud House, locally known as 1718 Summitview Place, in the City of Austin, Travis County, Texas, and generally identified in the map attached as Exhibit "A".

PART 2. This ordinance takes effect on November 16, 2009.

PASSED AND APPROVED


_____, November 5, 2009

§
§
§



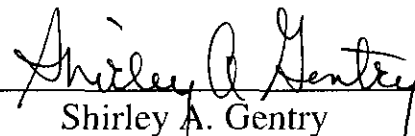
Lee Leffingwell
Mayor

APPROVED:



David Allan Smith
City Attorney

ATTEST:



Shirley A. Gentry
City Clerk

