

ORDINANCE NO. _____

AN ORDINANCE AMENDING ORDINANCE NO. 20090827-074 TO CORRECT A
LEGAL DESCRIPTION FOR PROPERTY LOCATED AT 8802 RESEARCH
BOULEVARD SOUTHBOUND IN THE WOOTEN NEIGHBORHOOD PLAN
AREA.

BE IT ORDAINED BY THE CITY COUNCIL OF THE CITY OF AUSTIN:

PART 1. Part 1 of Ordinance No. 20090827-074 is amended to read:

The zoning map established by Section 25-2-191 of the City Code is amended to change the base district from general commercial services-mixed use-neighborhood plan (CS-MU-NP) combining district to commercial liquor sales-mixed use-neighborhood plan (CS-1-MU-NP) combining district on the property described in Zoning Case No. C14-2009-0044, on file at the Planning and Development Review Department, as follows:

A 0.17 acre (7,471 sq. ft) tract of land, more or less, out of Lot 3B, Resubdivision of Lot 3A, Anderson Square Section Two Subdivision, a subdivision in the City of Austin, Travis County, Texas, the tract of land being more particularly described by metes and bounds in Exhibit "A" incorporated into this ordinance (the "Property"), ~~[according to the map or plat of record in Volume 83, Pages 106C-106D, of the Plat Records of Travis County, Texas (the "Property"),]~~

locally known as 8002 Research Boulevard Southbound, in the City of Austin, Travis County, Texas, and generally identified in the map attached as Exhibit "B". [~~"A"~~.]

PART 2. A field note description for the 0.17 acre (7,471 sq. ft.) tract of land described above is attached as Exhibit "A" to this ordinance and the zoning map exhibit is renumbered and attached to identify it correctly as Exhibit "B". In all other respects the terms and conditions of Ordinance No. 20090827-074 remain in effect.

PART 3. This ordinance takes effect on _____, 2009.

PASSED AND APPROVED

_____, 2009

Lee Leffingwell
Mayor

APPROVED: _____ **ATTEST:** _____
David Allan Smith Shirley A. Gentry
City Attorney City Clerk

Waterloo Surveyors Inc.

Office: 512-481-9602

Fax: 512-330-1621

Page 1 of 2

Thomas P. Dixon

R.P.L.S. 4324

J12295

EXHIBIT "A"

April 14, 2009

FIELD NOTES

FIELD NOTES FOR 7,471 SQUARE FOOT LEASE TRACT OUT OF LOT 3B, RESUBDIVISION OF LOT 3-A, ANDERSON SQUARE SECTION TWO, A SUBDIVISION IN TRAVIS COUNTY, TEXAS, ACCORDING TO THE MAP OR PLAT THEREOF RECORDED IN BOOK 83, PAGES 106C-106D, PLAT RECORDS, TRAVIS COUNTY, TEXAS, SAID TRACT BEING MORE PARTICULARLY DESCRIBED BY METES AND BOUNDS AS FOLLOWS:

BEGINNING FOR REFERENCE at an "X" found in concrete in the west R.O.W. of Research Boulevard, same being the NE corner of Lot 2B of said Anderson Square Subdivision, also being the SE corner of said Lot 3-B, from which point an 80d nail found at the NE corner of said Lot 3B bears N 11°31'25" W at a distance of 293.84 feet;

THENCE N 59°30'56" W along the common line of Lot 3B and Lot 2B for a distance of 121.76 to a found iron rod at an angle point

THENCE N 56°40'34" W for a distance of 47.26 feet to a "T" in concrete at an angle point

THENCE N 59°35'51" W for a distance of 1.84 feet to the interior wall of the brick building, and the **POINT OF BEGINNING** of the herein described tract;

THENCE N 59°35'51" W along the common wall of said brick building and the common line of Lot 3B and Lot 2B for a distance of 209.80 feet to a point, from which point, a found iron rod at the SW corner of the aforementioned Lot 3B bears N 59°35'51" W at a distance of 45.28 feet, for a corner hereof;

THENCE the following ten (10) calls and distances through said brick building and through said Lot 3B:

- (1) N 30°24'09" E for a distance of 10.00 feet to a point;
- (2) S 59°35'51" E for a distance of 4.90 feet to a point;
- (3) S 14°35'51" E for a distance of 4.00 feet to a point;
- (4) S 59°35'51" E for a distance of 109.40 feet to a point;
- (5) N 30°24'09" E for a distance of 41.30 feet to a point;
- (6) N 80°20'28" E for a distance of 6.10 feet to a point;

REFERENCES

TCAD Parcel Map No. 02-3612

AUSTIN GRID K-29

Waterloo Surveyors Inc.

Office: 512-481-9602
Fax: 512-330-1621
Page 2 of 2

Thomas P. Dixon
R.P.L.S. 4324
J12295

EXHIBIT "A"

April 14, 2009


FIELD NOTES

- (7) S 59°35'51" E for a distance of 31.20 feet to a point;
- (8) N 30°24'09" E for a distance of 31.10 feet to a point;
- (9) S 59°35'51" E for a distance of 56.80 feet to a point in the east face of said brick building;
- (10) S 30°24'09" W for a distance of 83.50 feet to the **POINT OF BEGINNING** of said lease tract, containing 7,471 square feet, more or less.

I the undersigned do hereby certify that the field notes hereon were prepared from an actual on-the-ground survey under my direct supervision and that they are true and correct to the best of my knowledge.



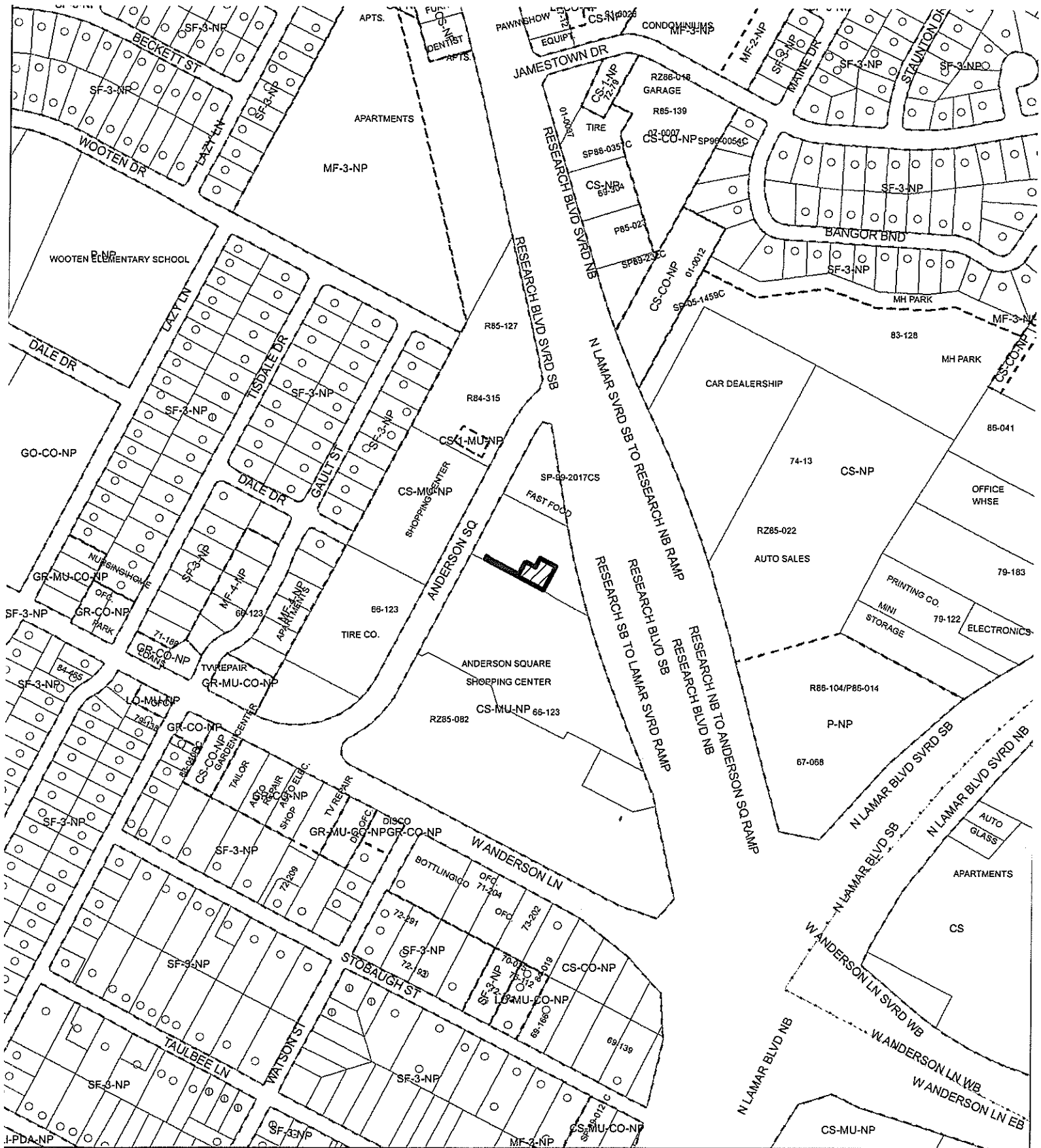
Thomas P. Dixon R.P.L.S. 4324
Waterloo Surveyors, Inc
P.O. Box 160176
Austin, Texas 78716
Ph: 512.481.9602



REFERENCES

TCAD Parcel Map No. 02-3612
AUSTIN GRID K-29

FIR



N

SUBJECT TRACT


ZONING BOUNDARY

PENDING CASE

1" = 400'

ZONING EXHIBIT B

ZONING CASE#: C14-2009-0044
ADDRESS: 8002 RESEARCH BLVD SB
SUBJECT AREA: 0.17 ACRES
GRID: K29
MANAGER: S. SIRWAITIS



OPERATOR: S. MEEKS

This map has been produced by G.I.S. Services for the sole purpose of geographic reference. No warranty is made by the City of Austin regarding specific accuracy or completeness.