

ORDINANCE NO. \_\_\_\_\_

**AN ORDINANCE REZONING AND CHANGING THE ZONING MAP FOR THE PROPERTY GENERALLY KNOWN AS THE WROE-YEATES HOUSE LOCATED AT 1510 WEST LYNN STREET FROM FAMILY RESIDENCE (SF-3) DISTRICT TO FAMILY RESIDENCE-HISTORIC LANDMARK (SF-3-H) COMBINING DISTRICT.**

**BE IT ORDAINED BY THE CITY COUNCIL OF THE CITY OF AUSTIN:**

**PART 1.** The zoning map established by Section 25-2-191 of the City Code is amended to change the base district from family residence (SF-3) district to family residence-historic landmark (SF-3-H) combining district on the property described in Zoning Case No. C14H-2009-0030, on file at the Planning and Development Review Department, as follows:

Lot 25, Enfield C Subdivision, in the City of Austin, Travis County, Texas, the lot being more particularly described in an Executor's Deed of record in Document No. 2006081416, of the Official Public Records of Travis County, Texas,

generally known as the Wroe-Yeates House, locally known as 1510 West Lynn Street, in the City of Austin, Travis County, Texas, and generally identified in the map attached as Exhibit "A".

**PART 2.** This ordinance takes effect on \_\_\_\_\_, 2009.

**PASSED AND APPROVED**

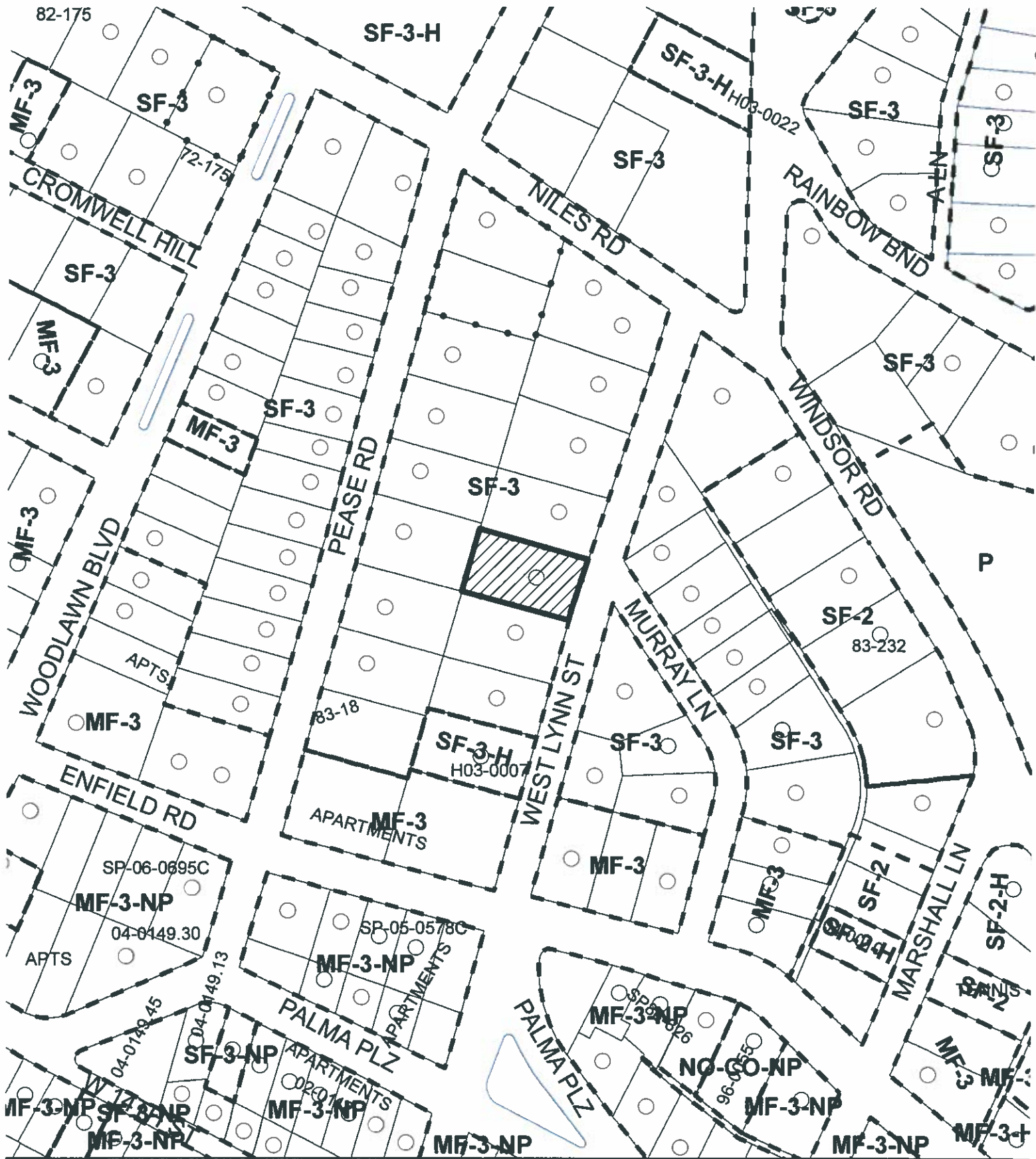
\_\_\_\_\_, 2009      §  
   §  
   §




Lee Leffingwell  
Mayor

**APPROVED:** \_\_\_\_\_ **ATTEST:** \_\_\_\_\_

David Allan Smith  
City Attorney

Shirley A. Gentry  
City Clerk



-  SUBJECT TRACT
-  ZONING BOUNDARY
-  PENDING CASE

**HISTORIC ZONING**

ZONING CASE#: C14H-2009-0030  
 ADDRESS: 1510 WEST LYNN ST  
 SUBJECT AREA: 0.000 ACRES  
 GRID: H23  
 MANAGER: S. SADOWSKY

OPERATOR: S. MEEKS



This map has been produced by G.I.S. Services for the sole purpose of geographic reference. No warranty is made by the City of Austin regarding specific accuracy or completeness.

1" = 200'