

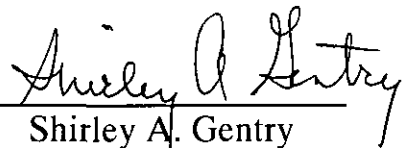
**RESOLUTION NO. 20091217-054**

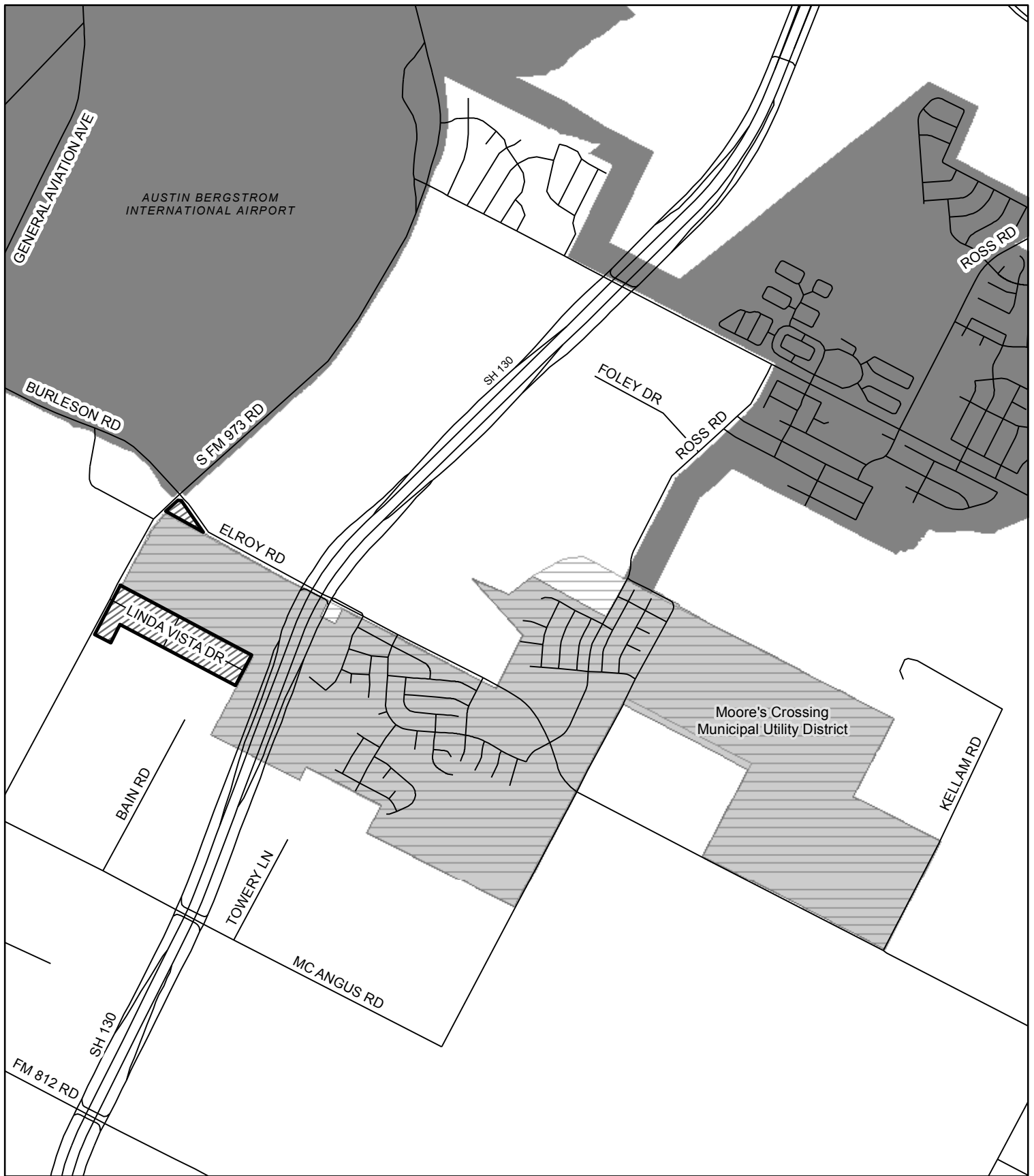
**BE IT RESOLVED BY THE CITY COUNCIL OF THE CITY OF AUSTIN:**

The City Council consents to the annexation by Moore's Crossing Municipal Utility District of approximately 33.93 acres of land located at the southeast corner of the intersection of FM 973 and Burleson Road and east of the intersection of FM 973 and Linda Vista Drive, as shown on the attached exhibit.

**ADOPTED:** December 17, 2009

**ATTEST:**

  
Shirley A. Gentry  
City Clerk






# Moore's Crossing - Linda Vista Limited Purpose Annexation Area

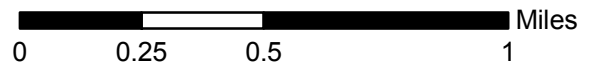


City of Austin  
PDRD  
November 12, 2009






## Legend

-  Annexation Area
-  Lot Line
-  Moore's Crossing MUD



## Current Jurisdiction

-  Austin Full Purpose
-  Austin Limited Purpose
-  Austin ETJ