

ORDINANCE NO. 20091210-087

AN ORDINANCE AMENDING ORDINANCE NO. 020801-91, WHICH ADOPTED THE UPPER BOGGY CREEK NEIGHBORHOOD PLAN AS AN ELEMENT OF THE AUSTIN TOMORROW COMPREHENSIVE PLAN, TO CHANGE THE LAND USE DESIGNATION ON THE FUTURE LAND USE MAP FOR PROPERTY LOCATED AT 1900, 1902, AND 1904 EAST 22ND STREET.

BE IT ORDAINED BY THE CITY COUNCIL OF THE CITY OF AUSTIN:

PART 1. Ordinance No. 020801-91 adopted the Upper Boggy Creek Neighborhood Plan as an element of the Austin Tomorrow Comprehensive Plan.

PART 2. Ordinance No. 020801-91 is amended to change the land use designation from civic use and single family use to multifamily use for the property located at 1900, 1902, and 1904 East 22nd Street on the future land use map attached as Exhibit "A" and incorporated in this ordinance, and described in File NPA-2009-0012.01 at the Planning and Development Review Department.

PART 3. This ordinance takes effect on December 21, 2009.

PASSED AND APPROVED


_____, December 10, 2009

§
§
§




Lee Leffingwell
Mayor

APPROVED:



David Allan Smith
City Attorney

ATTEST:



Shirley A. Gentry
City Clerk

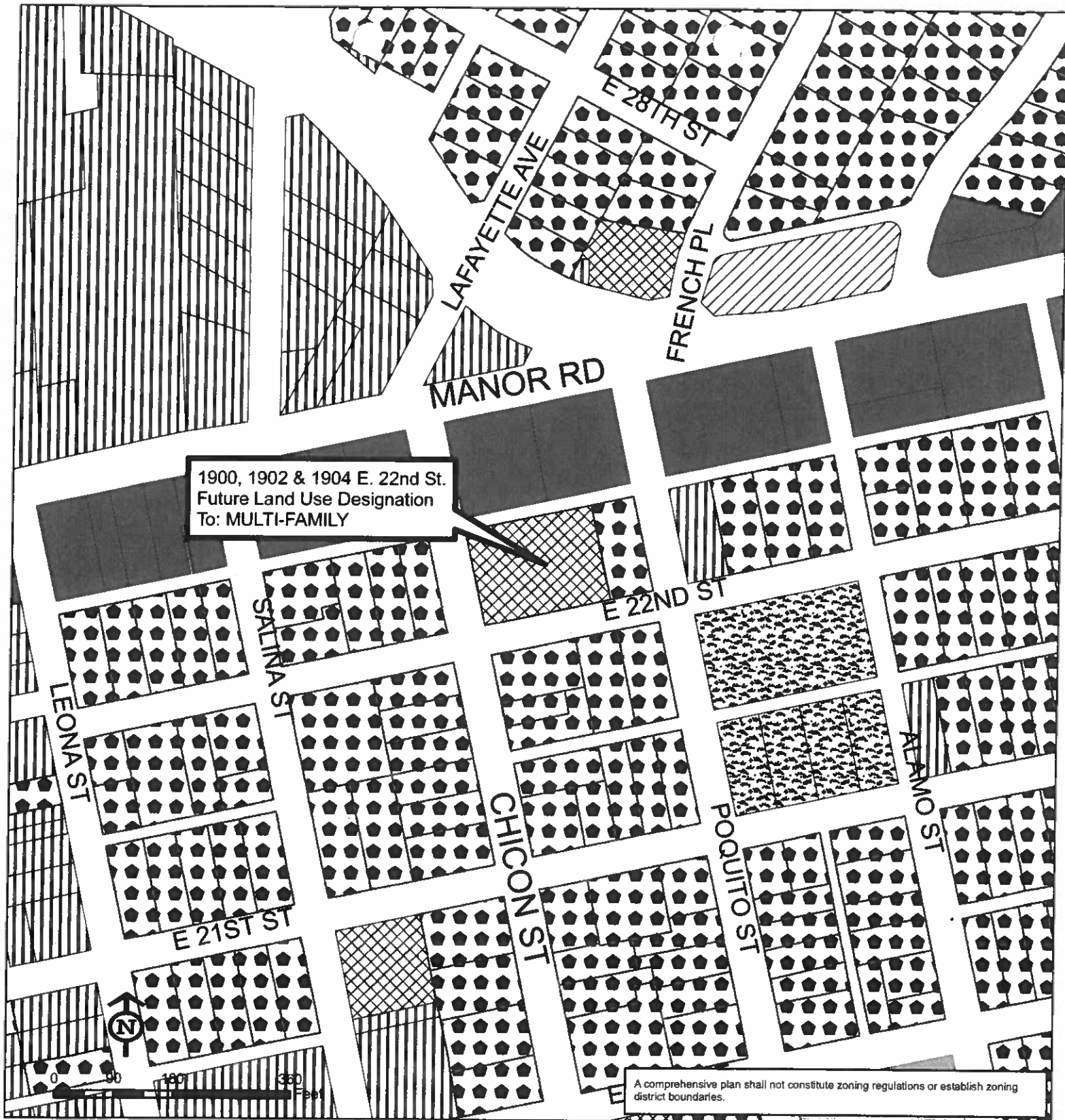


Exhibit A

Upper Boggy Creek Neighborhood Plan

Proposed Amendment NPA-2009-0012.01

This map has been produced by the City of Austin Planning and Development Review Department for the sole purpose of assisting in neighborhood planning discussions and decisions and is not warranted for any other use. No warranty is made by the City regarding its accuracy or completeness.



City of Austin
Planning and Development Review Department
Created on 11/16/2009

Future Land Use Legend

- Single-Family
- Mixed Residential
- Multi-Family
- Commercial
- Mixed Use
- Office
- Mixed Use/Office
- Industry
- Civic
- Recreation & Open Space