

ORDINANCE NO. 20091217-120

AN ORDINANCE REZONING AND CHANGING THE ZONING MAP FOR THE PROPERTY GENERALLY KNOWN AS THE GOODFRIEND HOUSE LOCATED AT 2418 HARRIS BOULEVARD FROM FAMILY RESIDENCE (SF-3) DISTRICT TO FAMILY RESIDENCE-HISTORIC LANDMARK (SF-3-H) COMBINING DISTRICT.

BE IT ORDAINED BY THE CITY COUNCIL OF THE CITY OF AUSTIN:

PART 1. The zoning map established by Section 25-2-191 of the City Code is amended to change the base district from family residence (SF-3) district to family residence-historic landmark (SF-3-H) combining district on the property described in Zoning Case No. C14H-2009-0050, on file at the Planning and Development Review Department, as follows:

Lot 10 and the North 30.625 feet of Lot 9, Block 1, Pemberton Heights Section 1 Subdivision, a subdivision in the City of Austin, Travis County, Texas, according to the map or plat of record in Plat Book 3, Page 136 of the Plat Records of Travis County, Texas,


generally known as the Goodfriend House, locally known as 2418 Harris Boulevard, in the City of Austin, Travis County, Texas, and generally identified in the map attached as Exhibit "A".

PART 2. This ordinance takes effect on December 28, 2009.

PASSED AND APPROVED

December 17, 2009

§
§
§




Lee Leffingwell
Mayor

APPROVED:

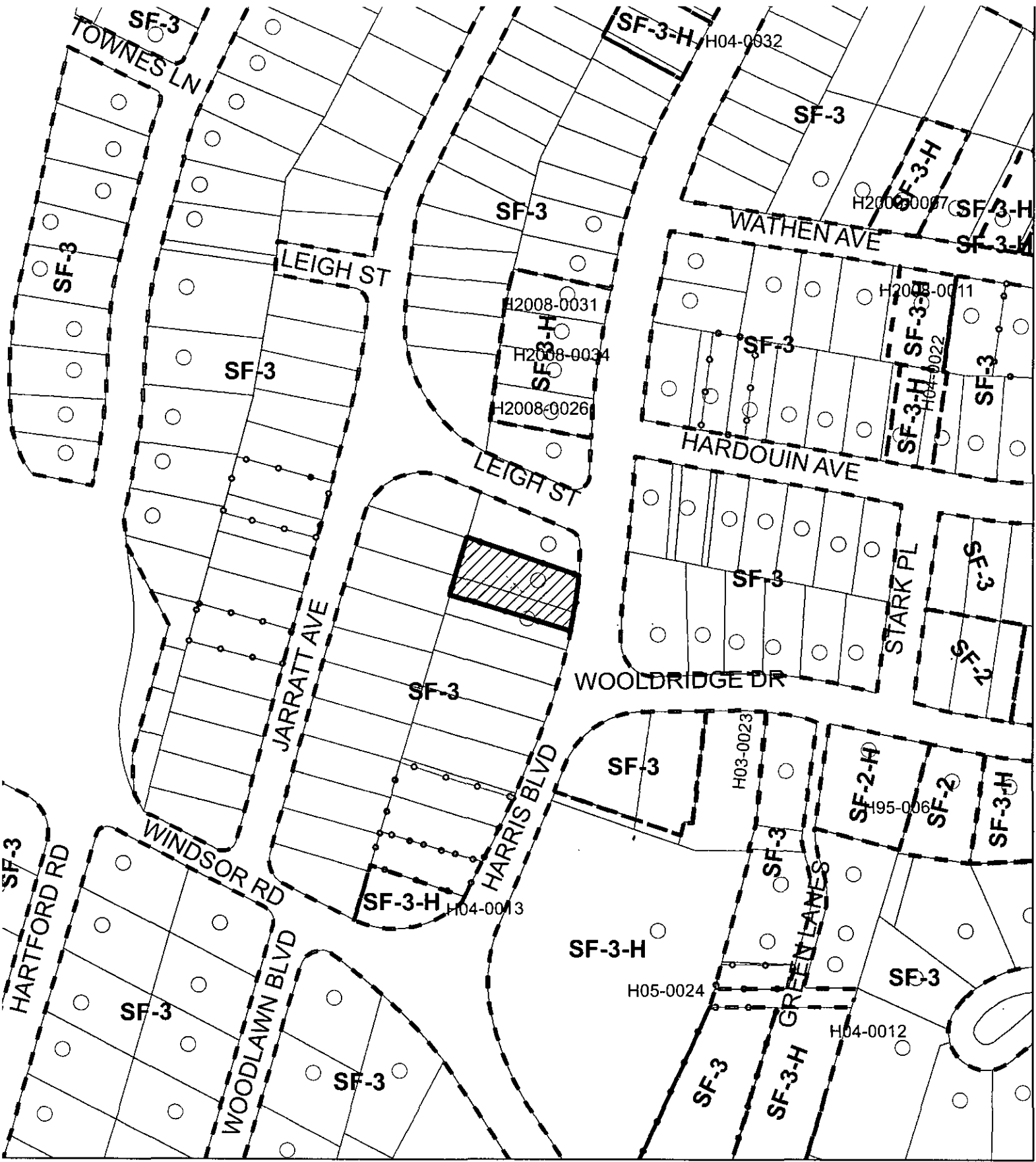





David Allan Smith
City Attorney

ATTEST:



Shirley A. Gentry
City Clerk



-  **SUBJECT TRACT**
-  **ZONING BOUNDARY**
-  **PENDING CASE**

OPERATOR: S. MEEKS

HISTORIC ZONING

Exhibit A

ZONING CASE#: C14H-2009-0050
 ADDRESS: 2418 HARRIS BLVD
 SUBJECT AREA: 0.000 ACRES
 GRID: H24
 MANAGER: S. SADOWSKY



1" = 200'

This map has been produced by G.I.S. Services for the sole purpose of geographic reference. No warranty is made by the City of Austin regarding specific accuracy or completeness.