








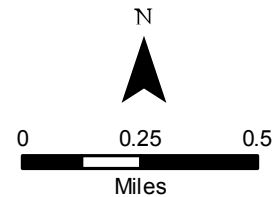


- |  |   |   |
|--|---|---|
|  Dunlap Tract         |  Abandoned Water Mains         |  River Place MUD |
|  1 Acre Home Site     |  Water Mains - Other           |   |
|  Water Mains          |  Proposed Water Mains - Other  |   |
|  Proposed Water Mains |  Abandoned Water Mains - Other |   |



City of Austin  
Austin Water Utility



January 2010

# Dunlap Tract

Produced by GIS Services