




Legend

-  FUTURE WATER TRANSMISSION MAIN
-  SEGMENT 11/12 WATER TRANSMISSION MAIN
-  CREEK CENTER LINE



LOCATION MAP
S I-35, SEGMENT 11/12
S. PLEASANT VAL EXT. AT LEGENDS WAY
42-INCH WATER MAIN