

ORDINANCE NO. 20100527-090

AN ORDINANCE AUTHORIZING ADDITIONAL DISTANCE REQUIREMENTS FOR MOBILE FOOD VENDORS IN CERTAIN NEIGHBORHOOD ASSOCIATION AREAS IN ACCORDANCE WITH SECTION 25-2-812 OF THE CITY CODE.

BE IT ORDAINED BY THE CITY COUNCIL OF THE CITY OF AUSTIN:

PART 1. The following neighborhood association areas, as shown on Exhibit A, have designated additional distance requirements for mobile food vendors in accordance with Section 25-2-812 of the City Code:

Wooten Neighborhood Planning Area;

Windsor Park Neighborhood Planning Area;

Dawson Neighborhood Planning Area;

Montopolis Neighborhood Planning Area; and

Anderson Mill Neighborhood Association.

A copy of the map in Exhibit A will be kept on file with the Director of the Neighborhood Planning and Zoning Department and the Chief of the Austin Police Department.

PART 2. This ordinance takes effect on June 7, 2010.

PASSED AND APPROVED


_____, May 27, 2010

§
§
§



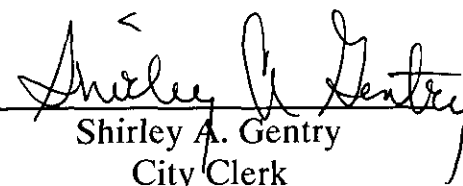
Lee Leffingwell
Mayor

APPROVED:

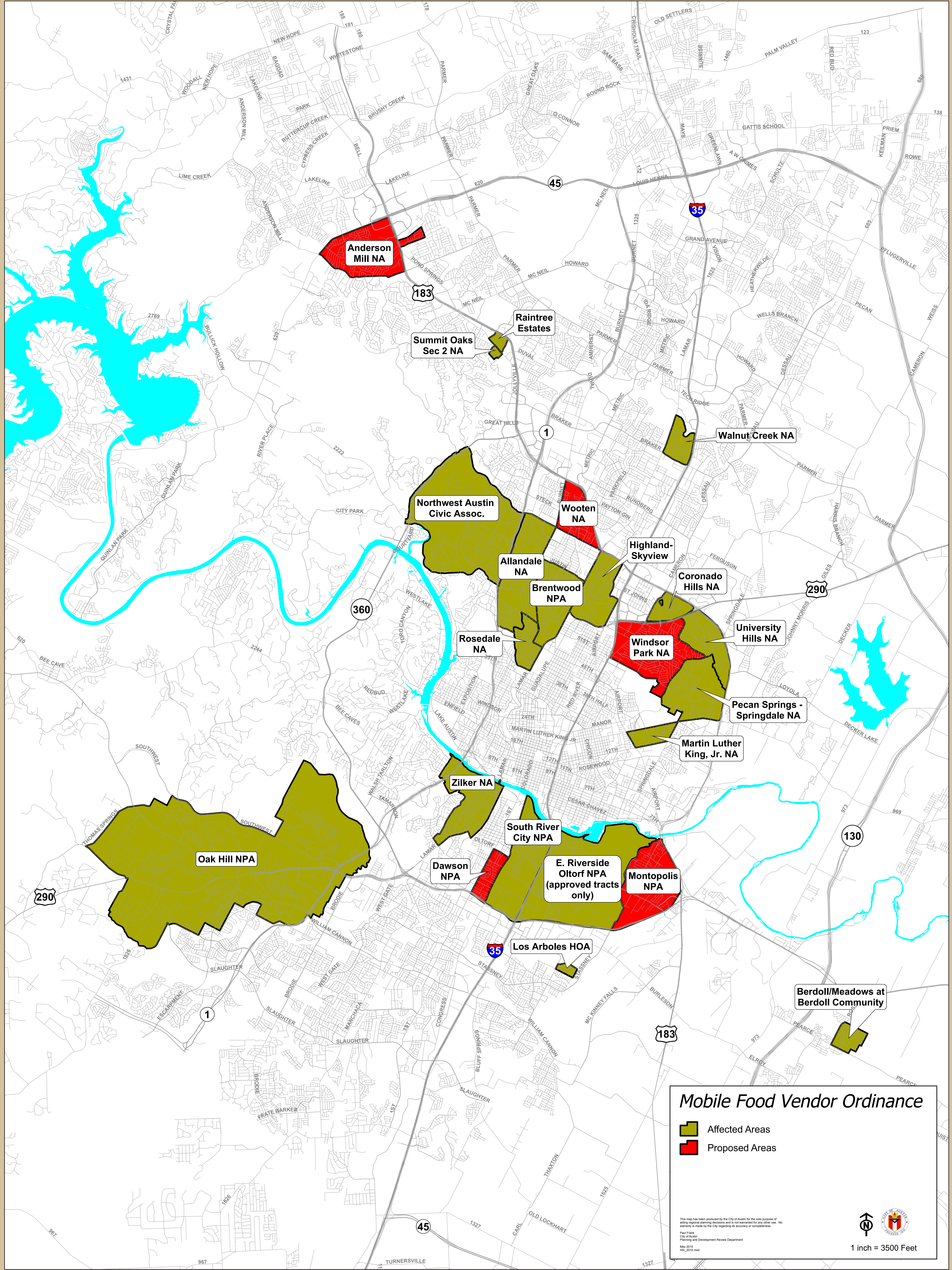


Karen M. Kennard
Acting City Attorney



ATTEST:




Shirley A. Gentry
City Clerk



Mobile Food Vendor Ordinance

-  Affected Areas
-  Proposed Areas

This map has been produced by the City of Austin for the sole purpose of aiding regional planning decisions and is not warranted for any other use. No warranty is made by the City regarding its accuracy or completeness.
Paul Fright
City of Austin
Planning and Development Review Department
May 2010
mfv_2010.mxd



1 inch = 3500 Feet