

ORDINANCE NO. 20100805-012

AN ORDINANCE AMENDING ORDINANCE NO. 20060406-051 TO CORRECT AN ERROR ON THE SUBDISTRICT MAP FOR THE UPPER BOGGY CREEK NEIGHBORHOOD PLAN.

BE IT ORDAINED BY THE CITY COUNCIL OF THE CITY OF AUSTIN:

PART 1. Ordinance No. 20060406-051 created new subdistricts for property in the Upper Boggy Creek neighborhood plan described in Zoning Case No. C14-05-0204, on file at the Planning and Development Review Department, and illustrated on Exhibit "B" of the ordinance these new subdistricts and their boundaries. Exhibit "B" incorrectly identified the boundaries of the Blackland and Rogers-Washington-Holy Cross subdistricts as follows:

The eastern boundary of the Blackland subdistrict was incorrectly illustrated as Chicon Street instead of Chestnut Avenue; and,

The western boundary of the Rogers-Washington-Holy Cross subdistrict was incorrectly illustrated as Chicon Street instead of Chestnut Avenue.

PART 2. Ordinance No. 20060406-051 is amended to substitute a new Exhibit "B" that will correctly reflect the boundaries as described in Part 3 of the ordinance.


PART 3. In all other respects the terms and conditions of Ordinance No. 20060406-051 remain in effect.

PART 4. This ordinance takes effect on August 16, 2010.

PASSED AND APPROVED


_____, August 5, 2010

§
§
§




Lee Leffingwell
Mayor

APPROVED:


Karen M. Kennard
Acting City Attorney

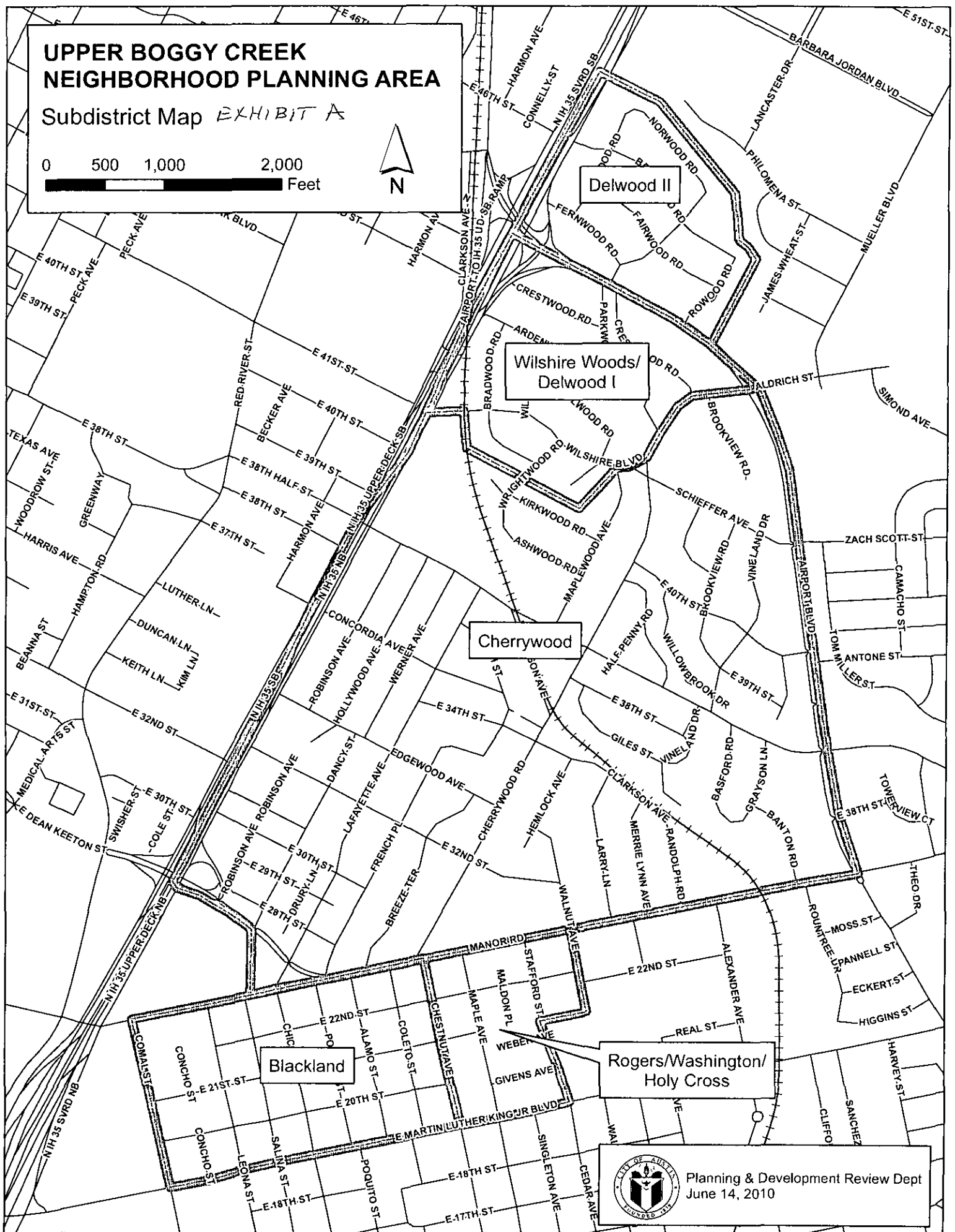
ATTEST:


Shirley A. Gentry
City Clerk

UPPER BOGGY CREEK NEIGHBORHOOD PLANNING AREA

Subdistrict Map *EXHIBIT A*

0 500 1,000 2,000
Feet



Planning & Development Review Dept
June 14, 2010