

**ORDINANCE NO. 20100805-011**

**AN ORDINANCE AMENDING ORDINANCE NO. 20060406-050 TO CORRECT AN ERROR ON THE SUBDISTRICT MAP FOR THE UPPER BOGGY CREEK NEIGHBORHOOD PLAN AN ELEMENT OF THE AUSTIN TOMORROW COMPREHENSIVE PLAN.**

**BE IT ORDAINED BY THE CITY COUNCIL OF THE CITY OF AUSTIN:**

**PART 1.** Ordinance No. 20060406-050 created new subdistricts for the property known as and being a part of the Upper Boggy Creek neighborhood plan described in File No. NPA-05-0012.01 on file at the Planning and Development Review Department, and illustrated on Exhibit "A" of the ordinance. Exhibit "A" incorrectly identified the boundaries of the Blackland and Rogers-Washington-Holy Cross subdistricts as follows:

The eastern boundary of the Blackland subdistrict was incorrectly illustrated as Chicon Street instead of Chestnut Avenue; and,

The western boundary of the Rogers-Washington-Holy Cross subdistrict was incorrectly illustrated as Chicon Street instead of Chestnut Avenue.

**PART 2.** Ordinance No. 20060406-050 is amended to substitute a new Exhibit "A" that will correctly reflect the boundaries as further described in the associated zoning case under Ordinance No. 20060406-051.


**PART 3.** In all other respects the terms and conditions of Ordinance No. 20060406-050 remain in effect.

**PART 4.** This ordinance takes effect on August 16, 2010.


**PASSED AND APPROVED**

August 5, 2010

§  
§  
§

  
Lee Leffingwell  
Mayor

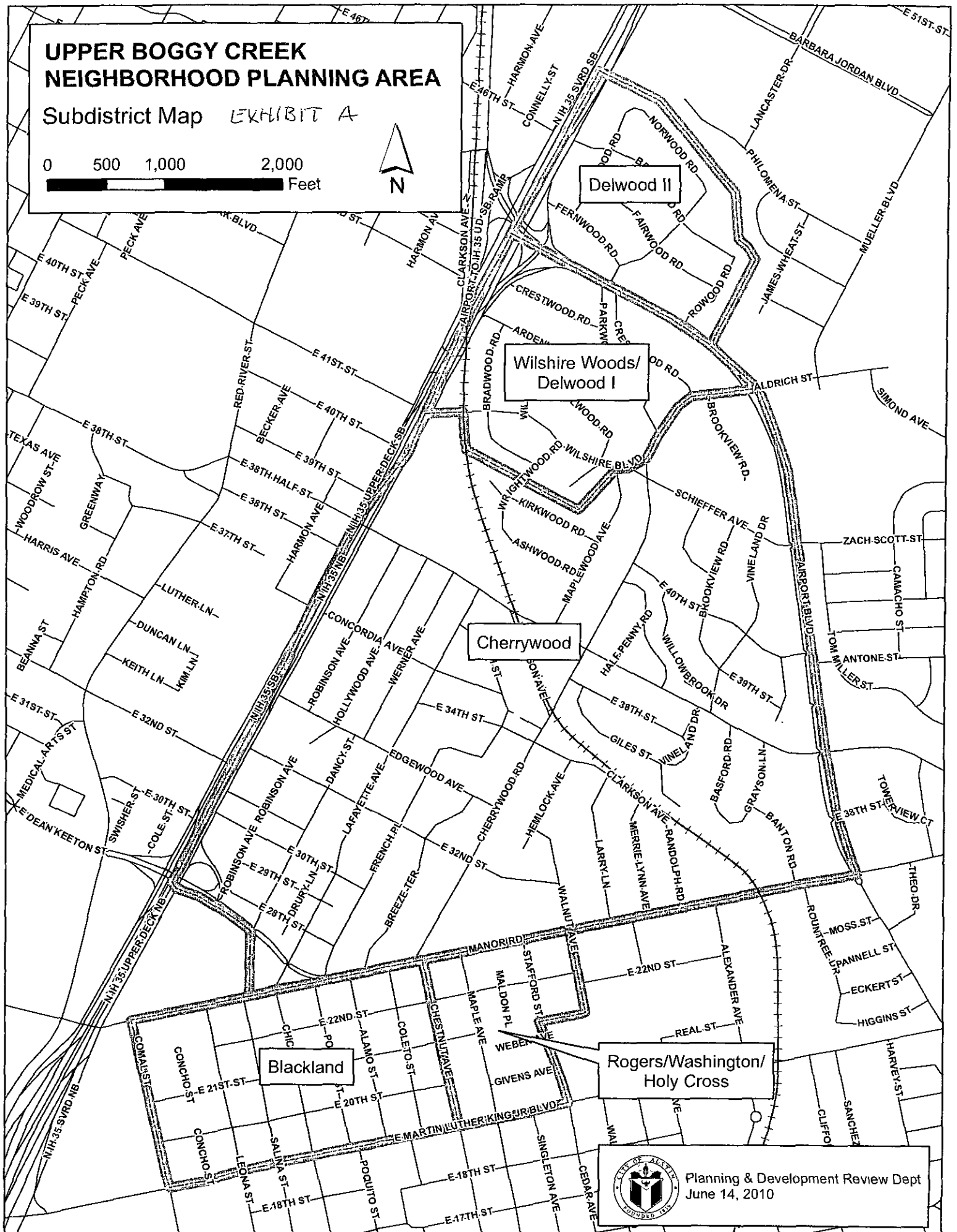
**APPROVED:**   
Karen M. Kennard  
Acting City Attorney

**ATTEST:**   
Shirley A. Gentry  
City Clerk

# UPPER BOGGY CREEK NEIGHBORHOOD PLANNING AREA

Subdistrict Map EXHIBIT A

0 500 1,000 2,000  
Feet



Planning & Development Review Dept  
June 14, 2010