

ORDINANCE NO. _____

AN ORDINANCE REZONING AND CHANGING THE ZONING MAP FOR THE PROPERTY LOCATED AT 13945 U.S. HIGHWAY 183 NORTH FROM COMMUNITY COMMERCIAL (GR) DISTRICT TO COMMERCIAL-LIQUOR SALES-CONDITIONAL OVERLAY (CS-1-CO) COMBINING DISTRICT.

BE IT ORDAINED BY THE CITY COUNCIL OF THE CITY OF AUSTIN:

PART 1. The zoning map established by Section 25-2-191 of the City Code is amended to change the base district from community commercial (GR) district to commercial-liquor sales-conditional overlay (CS-1-CO) combining district on the property described in Zoning Case No. C14-2010-0085, on file at the Planning and Development Review Department, as follows:

A 9,291 square foot tract of land, more or less, out of Lot 2, All Star Subdivision in Williamson County, the tract of land being more particularly described by metes and bounds in Exhibit "A" incorporated into this ordinance (the "Property"),

locally known as 13945 U.S. Highway 183 North, in the City of Austin, Williamson County, Texas, and generally identified in the map attached as Exhibit "B".

PART 2. The Property within the boundaries of the conditional overlay combining district established by this ordinance is subject to the following conditions:

The following uses are prohibited uses of the Property:

Drop-off recycling collection facility

Adult oriented businesses

Bail bond services

Commercial blood plasma center

Transitional housing

Except as otherwise specifically restricted under this ordinance, the Property may be developed and used in accordance with the regulations established for the commercial-liquor sales (CS-1) base district, and other applicable requirements of the City Code.

PART 3. This ordinance takes effect on _____, 2010.

PASSED AND APPROVED

Lee Leffingwell
Mayor

APPROVED: _____ **ATTEST:** _____

Karen M. Kennard
Acting City Attorney

Shirley A. Gentry
City Clerk

EXHIBIT A

**Northfork Plaza Shopping Center, L.P.
Zoning Legal Description
The City of Austin
Williamson County, Texas**

**9,291 SQ. FT. ZONING TRACT
OUT OF LOT 2, ALL STAR SUBDIVISION
WILLIAMSON COUNTY, TEXAS**

METES AND BOUND DESCRIPTION

ALL THAT CERTAIN PARCEL OR TRACT OF LAND IN THE CITY OF AUSTIN, WILLIAMSON COUNTY, TEXAS, BEING 9,291 SQUARE FEET OUT OF LOT 2, ALL STAR SUBDIVISION, A SUBDIVISION IN WILLIAMSON COUNTY, TEXAS, OF RECORD IN CABINET E, SLIDES 109-110 OF THE PLAT RECORDS OF WILLIAMSON COUNTY, AND BEING A PORTION OF THAT CERTAIN TRACT CALLED 11.115 ACRES IN THE RACHEL SAUL SURVEY, ABS. 551, WILLIAMSON COUNTY, TEXAS, CONVEYED TO NORTHFORK PLAZA SHOPPING CENTER, L.P., BY CENTURY PLAZA, NORTHFORK, L.P. AS TRACT 1 IN DOCUMENT No. 2006060840 OF THE OFFICIAL PUBLIC RECORDS OF WILLIAMSON COUNTY, TEXAS (TAX ID No. R-056800), SAID 9,291 SQUARE FOOT TRACT BEING MORE PARTICULARLY DESCRIBED BY METES AND BOUNDS AS FOLLOWS:

BEGINNING FOR REFERENCE at a ½" iron rod found at the east corner of said Lot 2 at the north corner of an access easement described as Tract 2 in said Document No. 2006060840, in the southwest line of a tract described in a deed to Cedar Park 12 Development Ltd., of record in Document No. 2003069916 of the Williamson County Official Public Records; Thence with the

northeast line of said Lot 2 and southwest line of said Cedar Park 12 Development Ltd. tract, N20°59'36"W for a distance of 345.10 feet to the north corner of said Lot 2 and east corner of Lot 1 of said subdivision; Thence with the northwest line of Lot 2 and southeast line of Lot 1 S69°08'24"W for a distance of 33.99 feet to the northeast face of a building wall of the Northfork Shopping Center: Thence with said wall and a prolongation thereof, S20°35'08"E for a distance of 36.30 feet; THENCE with a line 0.26 feet interior to a southeast wall of said building and a projection thereof, S69°24'52"W for a distance of 73.68 feet to a point interior to said wall for the north corner and POINT OF BEGINNING hereof

THENCE with a northeast wall of said building and projections thereof, S20°35'08"E for a distance of 64.52 feet to the east corner hereof

THENCE through the interior of said building S69°24'52"W for a distance of 144.00 feet to the south corner hereof

THENCE along a line 8 feet southwest of the southwest wall of said building N20°35'08"W for a distance of 64.52 feet to the west corner hereof

THENCE through the interior of said building N69°24'52"E for a distance of 144.00 feet to the POINT OF BEGINNING hereof and containing 9,291 square feet of land, more or less.

Prepared this the 19th of May, 2010, Rev. 09/10/10 by the undersigned from previous surveys performed under his direct supervision in 2006.



Michael Samford, R.P.L.S. 3693



REFERENCES

WCAD Parcel No. R056800

Austin Grid F-39

Owner: Northfork Plaza Shopping Center, L.P., Doc. No. 2006060840


Basis of Bearings from TxDot;


Monument found at SSW corner and N corner of 11.115 ac. Tr.


File No. 100064-rev02



N

 SUBJECT TRACT

 PENDING CASE

 ZONING BOUNDARY

ZONING EXHIBIT 13

CASE# C14-2010-0085
 LOCATION: 13945 N US 183 HWY
 SUBJECT AREA: 0.21
 GRID: F 39
 MANAGER: SHERRI SIRWAITIS



This map has been produced by the Communications Technology Management Dept. on behalf of the Planning Development Review Dept. for the sole purpose of geographic reference. No warranty is made by the City of Austin regarding specific accuracy or completeness.