

Late Backup

#50

## PETITION

Case Number:

**C14-2010-0113**

Date:

Oct. 14, 2010

**1501 Enfield Rd**

Total Area Within 200' of Subject Tract

227,230.25

1	01100104070000	TRAVIS WILLIAM R	19170.47	8.44%
2	01100105090000	SCHELL HARRIS	1,588.88	0.70%
		WILLIAMS DONALD		
3	01100106130000	MICHAEL &	4548.87	2.00%
		JOHNSON ROYA P &		
4	01100106140000	JERRY L JOHNS	9401.84	4.14%
5	01100106150000	MUNRO JOHN	10820.89	4.76%
6				0.00%
7				0.00%
8				0.00%
9				0.00%
10				0.00%
11				0.00%
12				0.00%
13				0.00%
14				0.00%
15				0.00%
16				0.00%
17				0.00%
18				0.00%
19				0.00%
20				0.00%
21				0.00%
22				0.00%
23				0.00%
24				0.00%

Validated By:

Beau Barnett




Total Area of Petitioner:

45,530.95

Total %

20.04%



-  BUFFER  
 PROPERTY\_OWNER  
 SUBJECT\_TRACT

# PETITION

CASE#: C14-2010-0113

ADDRESS: 1501 ENFIELD RD

GRID: H23

CASE MANAGER: CLARK PATTERSON

This map has been produced by the Communications Technology Management Dept. on behalf of the Planning Development Review Dept. for the sole purpose of geographic reference. No warranty is made by the City of Austin regarding specific accuracy or completeness.

