

**ORDINANCE NO. 20101104-033**

**AN ORDINANCE AMENDING ORDINANCE NO. 20030327-12, WHICH ADOPTED THE GOVALLE/JOHNSTON TERRACE COMBINED NEIGHBORHOOD PLAN AS AN ELEMENT OF THE AUSTIN TOMORROW COMPREHENSIVE PLAN, TO CHANGE THE LAND USE DESIGNATION ON THE FUTURE LAND USE MAP FOR PROPERTY LOCATED AT 5912 AND 5916 BOLM ROAD.**

**BE IT ORDAINED BY THE CITY COUNCIL OF THE CITY OF AUSTIN:**

**PART 1.** Ordinance No. 20030327-12 adopted the Govalle/Johnston Terrace Combined Neighborhood Plan as an element of the Austin Tomorrow Comprehensive Plan.


**PART 2.** Ordinance No. 20030327-12 is amended to change the land use designation from multifamily use to office use for the property located at 5912 and 5916 Bolm Road on the future land use map attached as Exhibit "A" and incorporated in this ordinance, and described in File NPA-2010-0016.01 at the Planning and Development Review Department.

**PART 3.** This ordinance takes effect on November 15, 2010.


**PASSED AND APPROVED**


\_\_\_\_\_, November 4, 2010

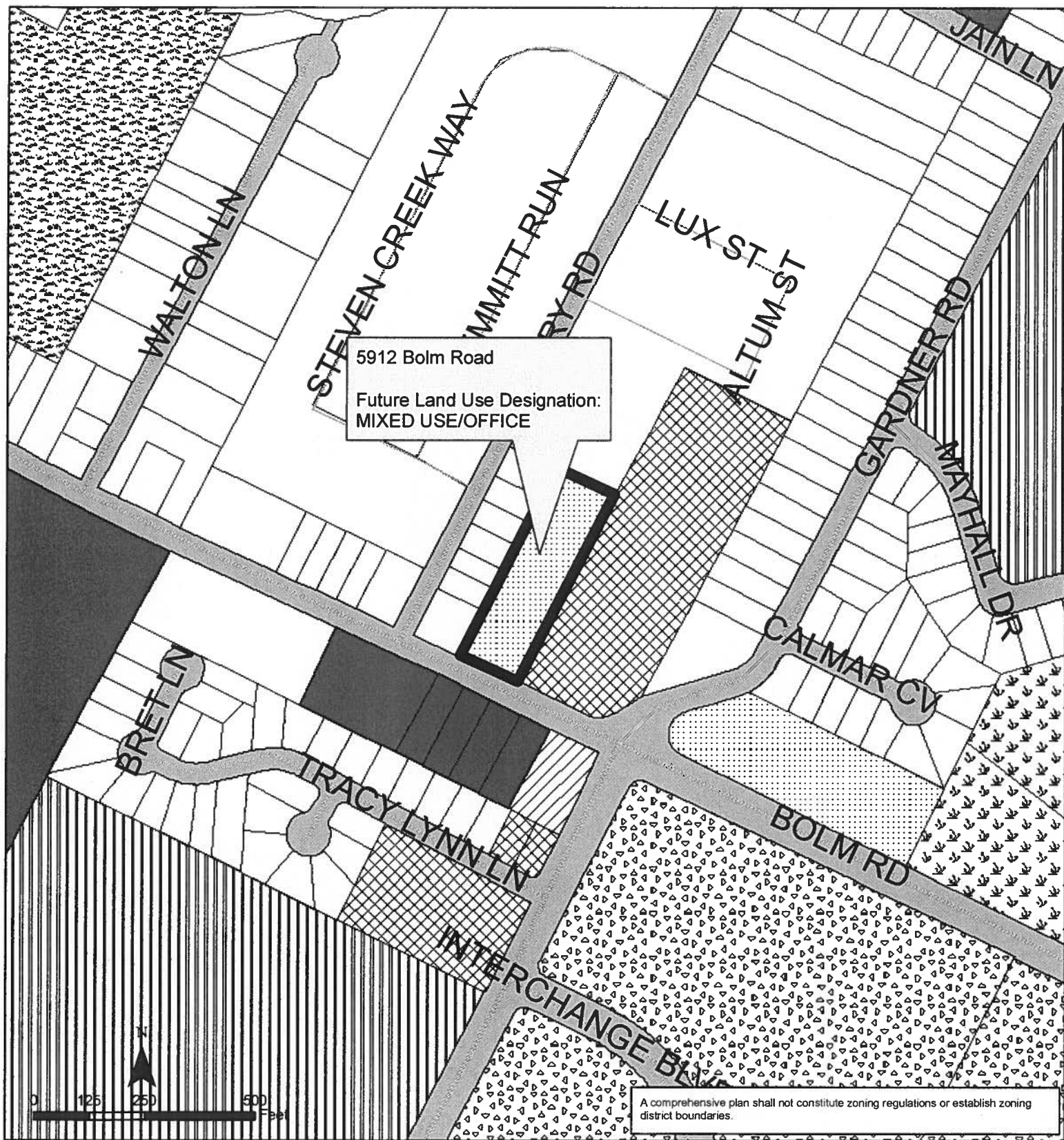
§  
§  
§



Lee Leffingwell  
Mayor

**APPROVED:**   
Karen M. Kennard  
Acting City Attorney

**ATTEST:**   
Shirley A. Gentry  
City Clerk



## Exhibit A

### Govalle/Johnston Terrace Neighborhood Plan Amendment NPA-2010-0016.01

This map has been produced by the City of Austin Planning & Development Review Department for the sole purpose of assisting in neighborhood planning decisions and is not warranted for any other use. No warranty is made by the City regarding its accuracy or completeness.



City of Austin  
Planning and Development Review Department  
Created on 10/20/2010, PF

#### Future Land Use

	Single-Family		Office
	Multi-Family		Industry
	Commercial		Civic
	Mixed Use		Recreation & Open Space
	Warehouse/Limited Office		Transportation