



EXHIBIT " _____ "

(15-FOOT ELECTRIC EASEMENT)
SOUTH I-35 WATER/WASTEWATER PROGRAM
CIP # 6937.025

DESCRIPTION FOR PARCEL 4558.126 EE-2

LEGAL DESCRIPTION OF A 0.766-ACRE TRACT OF LAND, EQUIVALENT TO 33,373 SQUARE FEET OF LAND IN THE SANTIAGO DEL VALLE GRANT, ABSTRACT 24, OUT OF AND A PART OF A CALLED 166.598-ACRE TRACT OR PARCEL OF LAND CONVEYED TO THE FOLLOWING: CURTIS B. FIGER AND SPOUSE, BILLIE JO FIGER BY WARRANTY DEED, DATED DECEMBER 18, 1992, AND RECORDED IN VOLUME 11836, PAGE 1356; MICHAEL G. FIGER BY GIFT WARRANTY DEED, DATED DECEMBER 22, 1993, AND RECORDED IN VOLUME 12088, PAGE 844; DONALD K. FIGER BY GIFT WARRANTY DEED, DATED DECEMBER 22, 1993, AND RECORDED IN VOLUME 12088, PAGE 856; BETSY A. LAMBETH BY GIFT WARRANTY DEED, DATED DECEMBER 22, 1993, RECORDED IN VOLUME 12088, PAGE 862; MICHAEL G. FIGER BY GIFT WARRANTY DEED, DATED JANUARY 5, 1994, RECORDED IN VOLUME 12097, PAGE 160; DONALD K. FIGER BY GIFT WARRANTY DEED, DATED JANUARY 5, 1994, RECORDED IN VOLUME 12097, PAGE 170; BETSY A. LAMBETH BY GIFT WARRANTY DEED, DATED JANUARY 5, 1994, RECORDED IN VOLUME 12097, PAGE 175; DAVID A. BREWER AND BILLIE J. FIGER, CO-TRUSTEES BY WARRANTY DEED, DATED APRIL 6, 1994, RECORDED IN VOLUME 12159, PAGE 85, ALL OF THE REAL PROPERTY RECORDS OF TRAVIS COUNTY, TEXAS; INCLUDING KEITH H. HARMON AND BONNIE HARMON, TRUSTEES OF THE HARMON FAMILY TRUST ESTABLISHED BY TRUST AGREEMENT BY GENERAL WARRANTY DEED, EXECUTED NOVEMBER 3, 1999, RECORDED IN DOCUMENT NO. 2000178631 OF THE OFFICIAL PUBLIC RECORDS OF TRAVIS COUNTY, TEXAS; ALSO BEING OUT OF AND A PART OF A CALLED 6.1877-ACRE EXISTING TRAVIS COUNTY ROADWAY EASEMENT DESIGNATED AS SLAUGHTER LANE 120-FOOT RIGHT-OF-WAY EASEMENT AS RECORDED IN VOLUME 11818, PAGE 224 OF THE REAL PROPERTY RECORDS OF TRAVIS COUNTY, TEXAS; SAID 0.766-ACRE PARCEL OF LAND BEING MORE PARTICULARLY DESCRIBED BY METES AND BOUNDS, AS FOLLOWS, AND AS SHOWN ON THE ATTACHED SKETCH:

BEGINNING FOR REFERENCE at a 1/2-inch iron rod found monumenting the northeast corner of the above referenced Figer 166.598-acre tract, same being on the southerly right-of-way line of Brandt Lane (right-of-way width varies), same also being the northwest corner of a called 27.110-acre tract conveyed to Jesus Turullos and recorded in Volume 8361, Page 293 of the Deed Records Travis County, Texas; **Thence**, with the east line of said Figer 166.598-acre tract and the west line of said Turullos 27.110-acre tract, S28°40'21"E, a distance of 239.59 feet to a calculated point at the most northerly corner of a Travis County roadway easement designated as Slaughter Lane (120-foot right-of-way) recorded in Volume 11818, Page 224 of



the Real Property Records of Travis County, Texas; **Thence**, with the westerly right-of-way easement line of said Slaughter Lane, S25°07'34" E, a distance of 412.71 feet to a 60d nail set, having Texas State Plane Grid Coordinate (Central Zone-4203, NAD83(CORS), U.S. Survey Feet,) values of N=10,030,107.55, E=3,105,004.89, for the northwest corner and **POINT OF BEGINNING** of this easement;

THENCE, departing said westerly right-of-way easement line of Slaughter Lane, 120-foot right-of-way easement and through same, the following four (4) courses and distances:

- 1) **N64°52'26"E**, a distance of **15.00 feet** to a 60d nail set, for the northeast corner of this easement;
- 2) **S25°07'34"E**, a distance of **348.08 feet** to a 60d nail set at a point of non-tangent curvature of a circular curve to the left, from which the radius point bears N64°52'29"E a distance of 1,795.00 feet;
- 3) With said circular curve to the left, an arc length of **1,538.15 feet**, having a radius distance of **1,795.00 feet**, a delta angle of **49°05'50"**, a chord which bears **S49°40'26"E**, a distance of **1,491.52 feet** to a 60d nail set at a point of non-tangency; and
- 4) **S74°12'33"E**, a distance of **325.84 feet** to a 60d nail set on easterly line of said Figer 166.598-acre tract;

THENCE, following the easterly boundary line of said Figer 166.598-acre tract and the easterly line of said Slaughter Lane 120-foot wide right-of-way easement, **S25°45'44"E**, a distance of **20.04 feet** to a 1/2-inch iron rod found with cap stamped "RDS-4094", for southeasterly corner of this easement, from which a 1/2-inch iron rod found at the southeast corner of said Figer 166.598-acre tract, same being an angle point in the northerly line of Lot 1, Block A, 151 Acre Tract Subdivision, a subdivision recorded in Book 101, Pages 245-247 of the Plat Records of Travis County, Texas, bears S26°15'28"E, a distance of 332.02 feet and S25°48'02"E, a distance of 18.67 feet;

THENCE, following the southwesterly right-of-way easement line of said Slaughter Lane, the following three (3) courses and distances:

- 1) **N74°12'33"W** (record N74°13'37"W), a distance of **339.13 feet** (record 339.19 feet) to a 1/2-inch iron rod found at a point of non-tangent curvature of a circular curve to the right, from which the radius point bears N15°46'39"E a distance of 1,810.00 feet;
- 2) With said circular curve to the right, an arc length of **1,550.95 feet** (record 1,550.99 feet), having a radius distance of **1,810.00 feet**, a delta angle of **49°05'44"** (record 49°05'48"), a chord which bears **N49°40'29"W** (record N49°40'43"W), a distance of **1,503.94 feet** (record 1,503.97 feet) to a 60d nail set at a point of non-tangency;



- 1) N25°07'34"W (record N25°07'49"W), a distance of 348.13 feet to the POINT OF BEGINNING, containing 0.766-acre (33,373 square feet) of land.

BEARING BASIS NOTE

The bearings described herein are Texas State Plane Grid Bearings, Central Zone-4203, NAD83(CORS). Project control points were established from Macias & Associates, L.P., Land Surveyors, reference point "CLM-32" having coordinate values of N=10,033,759.424, E=3,101,110.970 and reference point "F-11-3001" having coordinate values of N=10,022,637.008, E=3,098,305.276. Distances shown hereon are grid.

CERTIFICATION:

I do hereby certify that this easement description is true and correct to the best of my knowledge and belief, and was prepared from an actual on the ground survey of found property corners, under my supervision, and that the markers described herein actually exist, as described, at the time of my survey.

As Prepared by
Landmark Surveying, LP

Juan M. Canales, Jr.

Juan M. Canales, Jr.

Registered Professional Land Surveyor No. 4453

Senior Project Manager

Firm Registration No. 100727-00

4-19-10

Date

REFERENCES


MAPSCO 2009, 704-B GRID NO. G-12

TCAD PARCEL ID NO. 04-3908-0402

4558.126_EE-2.doc

Reviewed and Approved by:
MACIAS & ASSOCIATES, L.P.

J. P. Lee
Date: *4/19/2010*
JACK LEE CLS
R.P.L.S. #5209

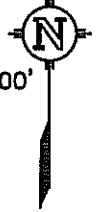


SKETCH TO ACCOMPANY LEGAL DESCRIPTION

JESUS TURULLOS
VOL. 8361, PG. 293 D.R.T.C.T.
(27.110-ACRES)

LINE TABLE		
LINE	BEARING	DISTANCE
L1	N64°52'26"E	15.00'
L2	S25°45'44"E (S26°16'06"E)	20.04'

1"=100'



BRANDT ROAD
(ROW VARIES)
N71°57'52"E 238.61'
(N74°59'00"E 238.66')

POINT OF
REFERENCE

166.598-ACRES
TITLE VESTED TO:
SEE PAGE 8 OF 8

POINT OF BEGINNING
N=10,030,107.55
E=3,105,004.89
GRID

SANTIAGO DEL VALLE GRANT
ABSTRACT NO. 24

166.598-ACRES
TITLE VESTED TO:
SEE PAGE 8 OF 8

EXISTING BUILDING

PARCEL 4558.126 EE-2
ELECTRIC EASEMENT
0.766-ACRE
33,373 SQ. FT.


LEGEND

- △ 60D NAIL SET
- 1/2" IRON ROD FOUND
UNLESS NOTED OTHERWISE
- △ CALCULATED POINT
- WIRE FENCE
- POWER POLE WITH OVERHEAD
ELECTRIC AND DOWN GUY
- TELEPHONE PEDESTAL
- SOUTHWESTERN BELL TELEPHONE
MARKER
- () RECORD INFORMATION
- [] 11818/224
- ROW RIGHT-OF-WAY EASEMENT

D.R.T.C.T. DEED RECORDS OF TRAVIS COUNTY, TEXAS

R.P.R.T.C.T. REAL PROPERTY RECORDS OF TRAVIS COUNTY, TEXAS

P.R.T.C.T. PLAT RECORDS OF TRAVIS COUNTY, TEXAS



Juan M. Canales, Jr.
4-19-10

Landmark
SURVEYING, LP

1301 S. CAPITAL OF TEXAS HWY.
BUILDING B, SUITE 315
AUSTIN, TEXAS 78748
PH: (512)328-7411 FAX: (512)328-7413

PAGE 4 OF 8

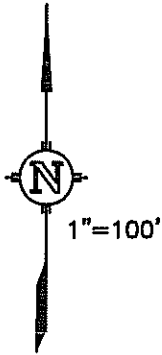
Client: URS
Date: April 15, 2010
Office: Stephen Lawrence
Crew: S.Dunn
F.B.: 1205/1
Path: c:\dwg 11\urs\urs-rinard to slaughter\grid\seg 23-grid-base.dwg
Job No.: 610-12-07

PAGE 4 OF 8
PAGE 5 OF 8

SKETCH TO ACCOMPANY LEGAL DESCRIPTION

CURVE TABLE

CURVE	CHORD BEARING	CHORD DISTANCE	DELTA	ARC LENGTH	RADIUS
C1	S49°40'26"E	1,491.52'	49°05'50"	1,538.15'	1,795.00'
C2	N49°40'29"W (N49°40'43"W)	1,503.94' (1,503.97')	49°05'44" (49°05'48")	1,550.95' (1,550.99')	1,810.00' (1,810.00')



SANTIAGO DEL VALLE GRANT
ABSTRACT NO. 24

LEGEND

- WIRE FENCE
- () RECORD INFORMATION
- R.P.R.T.C.T. REAL PROPERTY RECORDS
OF TRAVIS COUNTY, TEXAS
- ROW RIGHT-OF-WAY EASEMENT

MATCHLINE
PAGE 4 OF 8
PAGE 5 OF 8

PARCEL 4558.126 EE-2
ELECTRIC EASEMENT
0.766-ACRE
33,373 SQ. FT.

166.598-ACRES
TITLE VESTED TO:
SEE PAGE 8 OF 8

166.598-ACRES
TITLE VESTED TO:
SEE PAGE 8 OF 8


SLAUGHTER LANE
(120' ROW EASEMENT)

100' LCRA
ELECTRIC TRANSMISSION LINE EASEMENT
CAUSE NO. 79 & CAUSE NO. 2142
VOL. 12454, PG. 80 R.P.R.T.C.T.

TRAVIS COUNTY ROADWAY EASEMENT
[VOL. 11818, PG. 224 R.P.R.T.C.T.]
[6.1877-ACRES]

MATCHLINE
PAGE 5 OF 8
PAGE 6 OF 8

Juan M. Canales, Jr.
4-19-10



Landmark
SURVEYING, LP

1301 S. CAPITAL OF TEXAS HWY.
BUILDING B, SUITE 315
AUSTIN, TEXAS 78746
PH: (512)328-7411 FAX: (512)328-7413

Client: URS
Date: April 15, 2010
Office: Stephen Lawrence
Crew: S.Dunn
F.B.: 1205/1
Path: c:\dwg 11\urs\urs-rinard to slaughter\grid\seg 23-grid-base.dwg
Job No.: 610-12-07

PAGE 5 OF 8

SKETCH TO ACCOMPANY LEGAL DESCRIPTION

LEGEND

- ▲ 60D NAIL SET
- 1/2" IRON ROD FOUND UNLESS NOTED OTHERWISE
- △ CALCULATED POINT
- () RECORD INFORMATION
- [] 11818/224
- ROW PUBLIC RECORDS
- P.R.T.C.T. RIGHT-OF-WAY EASEMENT OF TRAVIS COUNTY, TEXAS
- D.R.T.C.T. DEED RECORDS OF TRAVIS COUNTY, TEXAS
- R.P.R.T.C.T. REAL PROPERTY RECORDS OF TRAVIS COUNTY, TEXAS

1"=100'



166.598-ACRES
TITLE VESTED TO:
SEE PAGE 8 OF 8

MATCHLINE

SLAUGHTER LANE
(120' ROW EASEMENT)

N15°46'39"E 1,810.00'
TO RADIUS POINT

TRAVIS COUNTY ROADWAY EASEMENT
[VOL. 11818, PG. 224 R.P.R.T.C.T.]
[6.1877-ACRES]

CAPPED-"RDS-4094"

S26°16'40"E 38.42'
(S26°47'02"E 38.92')

C1

C2

S74°12'33"E 325.84'

PARCEL 4558.126 EE-2
ELECTRIC EASEMENT
0.766-ACRE
33,373 SQ. FT.

N74°12'33"W 339.13'
(N74°13'37"W 339.19')

(S25°16'08"E 33.92')
(S25°45'44"E 33.92')

(S25°20'00"E 33.92')


CAPPED-"RDS-4094"

SANTIAGO DEL VALLE GRANT
ABSTRACT NO. 24

166.598-ACRES
TITLE VESTED TO:
SEE PAGE 8 OF 8

S25°48'02"E 18.67'
(S25°20'00"E 18.72')

LOT 1, BLOCK A
151 ACRE TRACT SUBDIVISION
BK. 101 PGS. 245-247
P.R.T.C.T.



Juan M. Canales, Jr.
4-19-10

Client: URS
Date: April 15, 2010
Office: Stephen Lawrence
Crew: S.Dunn
F.B.: 1205/1
Path: c:\dwg 11\urs\urs-rinard to slaughter\grid\seg 23-grid-base.dwg
Job No.: 610-12-07

Landmark
SURVEYING, LP
1301 S. CAPITAL OF TEXAS HWY.
BUILDING B, SUITE 315
AUSTIN, TEXAS 78746
PH: (512)328-7411 FAX: (512)328-7413

SKETCH TO ACCOMPANY LEGAL DESCRIPTION

The property described hereon is contained within Zone AE and Zone X (Shaded) as scaled from F.I.R.M. Map Number 48453C0595H, dated September 26, 2008, as published by the Federal Emergency Management Agency, the purpose of which is for flood insurance only.

Restrictive Covenant and Easement Note:

1. Deleted.

10a. A pipe line and appurtenance easement granted to Hope Engineering and Supply Company, dated January 19, 1928, by instrument recorded in Volume 413, Page 475 of the Deed Records of Travis County, Texas MAY AFFECT the subject easement; however cannot be determined with existing evidence.

10b. An electric transmission and/or distribution line easement granted to Texas Power and Light Company, dated November 24, 1936, by instrument recorded in Volume 551, Page 574 of the Deed Records of Travis County, Texas MAY AFFECT the subject easement; however cannot be determined with existing evidence.

10c. An electric transmission and/or distribution line easement granted to Texas Power and Light Company, dated October 27, 1936, by instrument recorded in Volume 554, Page 329 of the Deed Records of Travis County, Texas MAY AFFECT the subject easement; however cannot be determined with existing evidence.

10d. A telephone line easement granted to Southwestern Bell Telephone Company, dated January 29, 1942, by instrument recorded in Volume 692, Page 221 of the Deed Records of Travis County, Texas MAY AFFECT the subject easement; however cannot be determined with existing evidence.

10e. An electric transmission line easement in favor of the Lower Colorado River Authority as set out in Condemnation Proceeding under Cause No. 79, Probate Court of Travis County, Texas MAY AFFECT the subject easement; however cannot be determined with existing evidence.

10f. An electric and telephone line easement granted to the City of Austin, dated October 23, 1956, by instrument recorded in Volume 1914, Page 317 of the Deed Records of Travis County, Texas DOES NOT APPLY to the subject easement.

10g. A pipe lines and right of way easement granted to United Gas Pipe Line Company, dated October 26, 1960, by instrument recorded in Volume 2245, Page 384 of the Deed Records of Travis County, Texas DOES NOT APPLY to the subject easement.

10h. An electric and telephone line easement granted to the City of Austin, dated September 25, 1962, by instrument recorded in Volume 2520, Page 137 of the Deed Records of Travis County, Texas DOES NOT APPLY to the subject easement.


10i. An electric and telephone line easement granted to the City of Austin, dated May 12, 1965, by instrument recorded in Volume 2969, Page 228 of the Deed Records of Travis County, Texas DOES NOT APPLY to the subject easement.

10j. An electric and telephone line easement granted to the City of Austin, dated August 15, 1967, by instrument recorded in Volume 3358, Page 1762 of the Deed Records of Travis County, Texas DOES NOT APPLY to the subject easement.

10k. A utility easement granted to CGH Joint Venture One, a Texas Joint Venture, by instrument dated April 1, 1985, recorded in Volume 9106, Page 638 of the Real Property Records of Travis County, Texas DOES NOT APPLY to the subject easement.

BEARING BASIS:

THE BEARINGS DESCRIBED HEREIN ARE TEXAS STATE PLANE GRID BEARINGS, CENTRAL ZONE-4203, NAD83(CORS). PROJECT CONTROL POINTS WERE ESTABLISHED FROM MACIAS & ASSOCIATES, L.P., LAND SURVEYORS, REFERENCE POINT "CLM-32" HAVING COORDINATE VALUES OF N=10,033,759.424, E=3,101,110.970 AND REFERENCE POINT "F-11-3001" HAVING COORDINATE VALUES OF N=10,022,637.008, E=3,098,305.276. DISTANCES SHOWN HEREON ARE GRID.



Juan M. Canales, Jr.
4-19-10

Client: URS
Date: April 15, 2010
Office: Stephen Lawrence
Crew: S.Dunn
F.B.: 1205/1
Path: c:\dwg 11\urs\urs-rinard to slaughter\grid\seg 23-grid-base.dwg
Job No.: 610-12-07

PAGE 7 OF 8


Landmark
SURVEYING, LP
1301 S. CAPITAL OF TEXAS HWY.
BUILDING B, SUITE 315
AUSTIN, TEXAS 78746
PH: (512)328-7411 FAX: (512)328-7413

SKETCH TO ACCOMPANY LEGAL DESCRIPTION

10l. A water and wastewater easement granted to the City of Austin and/or Southland Oaks Municipal Utility District, by instrument dated September 18, 1986, recorded in Volume 10011, Page 652 of the Real Property Records of Travis County, Texas DOES NOT APPLY to the subject easement.

10m. A roadway easement granted to Travis County, by instrument dated November 11, 1992, recorded in Volume 11818, Page 224 of the Real Property Records of Travis County, Texas DOES APPLY to the subject easement.

10n. A lateral support easement granted to Travis County, by instrument dated November 11, 1992, recorded in Volume 11818, Page 231 of the Real Property Records of Travis County, Texas DOES NOT APPLY to the subject easement.

10o. An electric transmission line easement in favor of the Lower Colorado River Authority as set out in Condemnation Proceeding under Cause No. 2142, Probate Court of Travis County, Texas, as recorded in Volume 12454, Page 80 of the Real Property Records of Travis County, Texas DOES APPLY to the subject easement.

10p. A electric utility easement granted to the City of Austin, by instrument dated September 3, 1996, recorded in Volume 12764, Page 1 of the Real Property Records of Travis County, Texas DOES NOT APPLY to the subject easement.

10q. Right to extract gravel, stone, sand and other road building material granted to Travis County as set out in Volume 268, Page 133, Volume 371, Page 76, and Volume 333, Page 331 of the Deed Records of Travis County, Texas DO NOT APPLY to the subject easement.

10r. A drainage easement granted to Travis County, by instrument dated April 24, 2003, recorded in Document No. 2003093738 of the Official Public Records of Travis County, Texas DOES NOT APPLY to the subject easement.

10s. A temporary access easement granted to Travis County, by instrument dated April 24, 2003, recorded in Document No. 2003093739 of the Official Public Records of Travis County, Texas DOES NOT APPLY to the subject easement.

All easements of which I have knowledge and those recorded easements furnished by Commonwealth Land Title Insurance Company, according to GF No. 00092668, are shown or noted hereon. Other than visible easements, no unrecorded or unwritten easements which may exist are shown hereon.

I hereby certify that a survey was made on the ground of the easement shown hereon; that there are no visible discrepancies, conflicts, shortages in area, boundary line conflicts, encroachments, easements or right-of-ways, except as shown; that said easement does not have access to and from a public roadway; and that this plat is an accurate representation of the easement to the best of my knowledge.

NOTE:

IMPROVEMENTS SHOWN HEREON ARE SURVEYED OR MAPPED BY OTHERS AND NOT SURVEYED ON THE GROUND BY LANDMARK SURVEYING, LP DUE TO DENIAL OF ACCESS BY OWNERS.

166.598--ACRES

TITLE VESTED TO:

CURTIS B. FIGER AND BILLIE JO FIGER 11836/1356
MICHAEL G. FIGER 12088/844
DONALD K. FIGER 12088/856
BETSY A. LAMBETH 12088/862
MICHAEL G. FIGER 12097/160
DONALD K. FIGER 12097/170
BETSY A. LAMBETH 12097/175
DAVID A. BREWER AND BILLIE J. FIGER 12159/85
KEITH H. HARMON AND BONNIE HARMON DOC. NO. 2000178631


AS SURVEYED BY
LANDMARK SURVEYING, LP
FIRM REGISTRATION NO. 100727-00

Juan M. Canales, Jr. 4-19-10
JUAN M. CANALES, JR.

Registered Professional Land Surveyor No. 4453
DATE: April 15, 2010


THIS SURVEY PLAT IS VALID ONLY IF IT BEARS THE
ORIGINAL SIGNATURE OF THE ABOVE SURVEYOR

Client: URS
Date: April 15, 2010
Office: Stephen Lawrence
Crew: S.Dunn
F.B.: 1205/1
Path: c:\dwg 11\urs\urs-rinard to slaughter\grid\seg 23-grid-base.dwg
Job No.: 610-12-07



PAGE 8 OF 8


Landmark
SURVEYING, LP
1301 S. CAPITAL OF TEXAS HWY.
BUILDING B, SUITE 315
AUSTIN, TEXAS 78746
PH: (512)328-7411 FAX: (512)328-7413



Juan M. Canales, Jr.
4-19-10

4558.126_EE-2

4/12/2010

Scale: 1 inch= 252 feet

File: 4558.126_EE-2.ndp

Tract 1: 0.7661 Acres (33373 Sq. Feet), Closure: n00.0000e 0.00 ft. (1/999999), Perimeter=4485 ft.

01 n64.5226e 15

08 n25.0734w 348.13

02 s25.0734e 348.08

03 Lt, r=1795.00, delta=049.0550, arc=1538.15, chord=s49.4026e 1491.52

04 s74.1233e 325.84

05 s25.4544e 20.04

06 n74.1233w 339.13

07 Rt, r=1810.00, delta=049.0544, chord=n49.4029w 1503.94