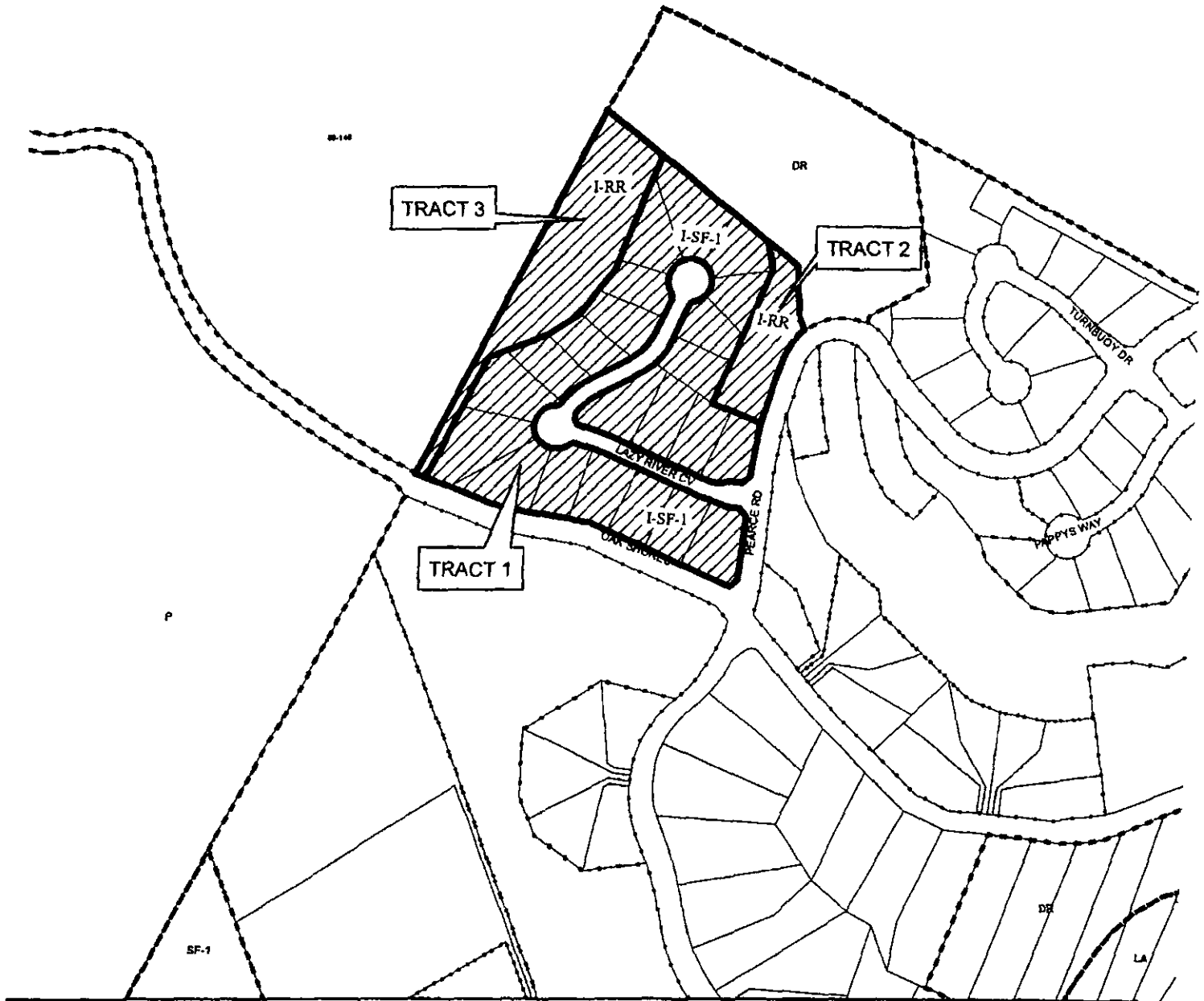


Late Backup

Item # 80



ZONING

ZONING CASE#: C14-2010-0103




LOCATION: PEARCE RD, LAZY RIVER CV,
OAKSHORES

SUBJECT AREA: 0.00 ACRES

GRID: E 28, E29

MANAGER: CLARK PATTERSON



-  SUBJECT TRACT
-  PENDING CASE
-  ZONING BOUNDARY

1' = 400'



This map has been produced by the Communications Technology Management Dept. on behalf of the Planning Development Review Dept. for the sole purpose of geographic reference. No warranty is made by the City of Austin regarding specific accuracy or completeness.