

ORDINANCE NO. 20101209-065

AN ORDINANCE REZONING AND CHANGING THE ZONING MAP FOR THE PROPERTY LOCATED AT 2609 AND 2701 DAISY DRIVE FROM GENERAL COMMERCIAL SERVICES (CS) DISTRICT TO GENERAL COMMERCIAL SERVICES-MIXED USE-CONDITIONAL OVERLAY (CS-MU-CO) COMBINING DISTRICT.

BE IT ORDAINED BY THE CITY COUNCIL OF THE CITY OF AUSTIN:

PART 1. The zoning map established by Section 25-2-191 of the City Code is amended to change the base district from general commercial services (CS) district to general commercial services-mixed use-conditional overlay (CS-MU-CO) combining district on the property described in Zoning Case No. C14-2010-0156, on file at the Planning and Development Review Department, as follows:

Lots 57 and 58, Kings Village Section 2, Pt 1 Subdivision, a subdivision in the City of Austin, Travis County, Texas, according to the map or plat of record in Plat Book 7, Page 51, of the Plat Records of Travis County, Texas (the "Property"),

locally known as 2609 and 2701 Daisy Drive, in the City of Austin, Travis County, Texas, and generally identified in the map attached as Exhibit "A".

PART 2. The Property within the boundaries of the conditional overlay combining district established by this ordinance is subject to the following conditions:

A site plan or building permit for the Property may not be approved, released, or issued, if the completed development or uses of the Property, considered cumulatively with all existing or previously authorized development and uses, generate traffic that exceeds 2,000 trips per day.


Except as otherwise specifically restricted under this ordinance, the Property may be developed and used in accordance with the regulations established for the general commercial services (CS) base district, the mixed use combining district, and other applicable requirements of the City Code.

PART 3. This ordinance takes effect on December 20, 2010.

PASSED AND APPROVED


December 9, 2010

§
§
§



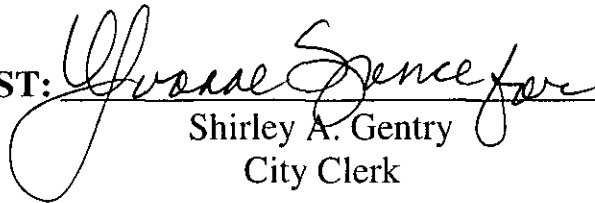
Lee Leffingwell
Mayor

APPROVED:

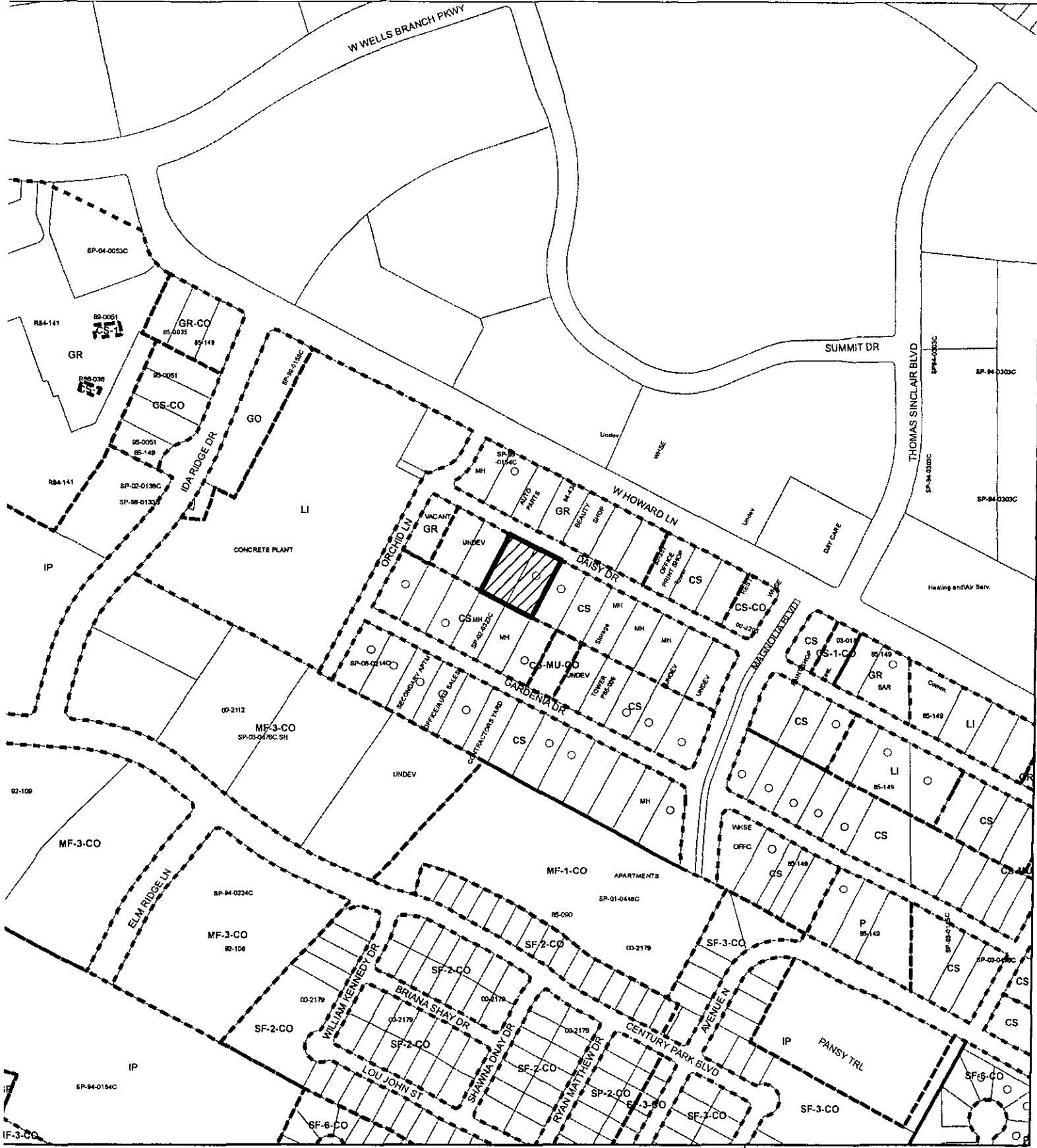


Karen M. Kennard
Acting City Attorney





ATTEST:



Shirley A. Gentry
City Clerk



ZONING EXHIBIT A

-  N
-  SUBJECT TRACT
-  PENDING CASE
-  ZONING BOUNDARY

ZONING CASE#: C14-2010-0156
 LOCATION: 2609 & 2701 DAISY DR
 SUBJECT AREA: 0.846 ACRES
 GRID: L36
 MANAGER: SHERRI SIRWAITIS

