

**ORDINANCE NO. 20101209-067**

**AN ORDINANCE REZONING AND CHANGING THE ZONING MAP FOR THE PROPERTY GENERALLY KNOWN AS THE KNIPPA-HUFFMAN HOUSE LOCATED AT 2414 HARRIS BOULEVARD FROM FAMILY RESIDENCE (SF-3) DISTRICT TO FAMILY RESIDENCE-HISTORIC LANDMARK (SF-3-H) COMBINING DISTRICT.**

**BE IT ORDAINED BY THE CITY COUNCIL OF THE CITY OF AUSTIN:**

**PART 1.** The zoning map established by Section 25-2-191 of the City Code is amended to change the base district from family residence (SF-3) district to family residence-historic landmark (SF-3-H) combining district on the property described in Zoning Case No. C14H-2010-0023, on file at the Planning and Development Review Department, as follows:

Lot 8 and the south 30.625 feet of Lot 9, Block 1, Pemberton Heights, Section 1 Subdivision, a subdivision in the City of Austin, Travis County, Texas, according to the map or plat of record in Plat Book 3, Page 136, of the Plat Records of Travis County, Texas,


generally known as the Knippa-Huffman House, locally known as 2414 Harris Boulevard, in the City of Austin, Travis County, Texas, and generally identified in the map attached as Exhibit "A".

**PART 2.** This ordinance takes effect on December 20, 2010.

**PASSED AND APPROVED**


December 9, 2010

§  
§  
§




Lee Leffingwell  
Mayor

**APPROVED:**

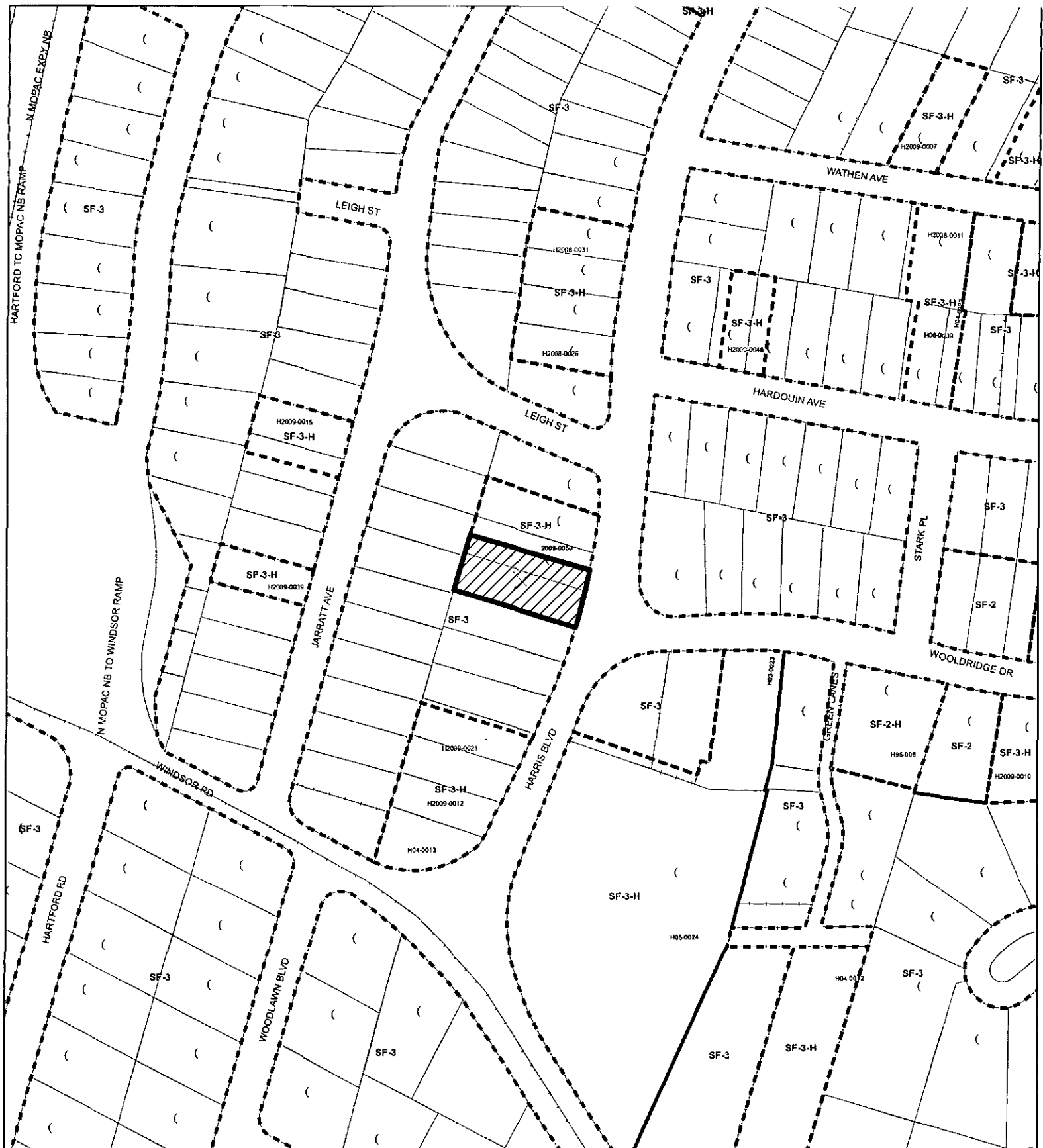


Karen M. Kennard  
Acting City Attorney

**ATTEST:**



Shirley A. Gentry  
City Clerk



## HISTORIC ZONING EXHIBIT A

ZONING CASE#: C14H-2010-0023  
 LOCATION: 2414 HARRIS BLVD  
 GRID: H24  
 MANAGER: S. SADOWSKY




SUBJECT TRACT



PENDING CASE



ZONING BOUNDARY



This map has been produced by the Communications Technology Management Dept. on behalf of the Planning Development Review Dept. for the sole purpose of geographic reference. No warranty is made by the City of Austin regarding specific accuracy or completeness.