

ORDINANCE NO. 20110113-013

AN ORDINANCE AMENDING ORDINANCE NO. 20101104-033 TO CORRECT THE LAND USE DESIGNATION FOR PROPERTY LOCATED AT 5912 AND 5916 BOLM ROAD IN THE GOVALLE/JOHNSTON TERRACE COMBINED NEIGHBORHOOD PLAN.

BE IT ORDAINED BY THE CITY COUNCIL OF THE CITY OF AUSTIN:

PART 1. City Council approved Ordinance No. 20101104-033 amending the future land use map for the Govalle/Johnston Terrace combined neighborhood plan for property located at 5912 and 5916 Bolm Road, described in File NPA-2010-0016.01 at the Planning and Development Review Department. The land use change was read into the record in error as a change to office use rather than mixed use/office. The submitted ordinance and land use map correctly identified the land use as mixed use/office.

PART 2. Ordinance No. 20101104-033 is amended to identify the land use as mixed use/office and conforms to the land use map attached as Exhibit "A".

PART 3. In all other respects the terms and conditions of Ordinance No. 20101104-033 remain in effect

PART 4. This ordinance takes effect on January 24, 2011.

PASSED AND APPROVED


_____, January 13 _____, 2011

§
§
§



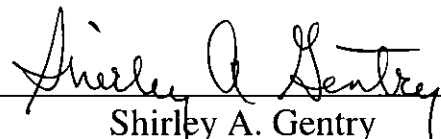
Lee Loffingwell
Mayor

APPROVED:



Karen M. Kennard
Acting City Attorney

ATTEST:



Shirley A. Gentry
City Clerk

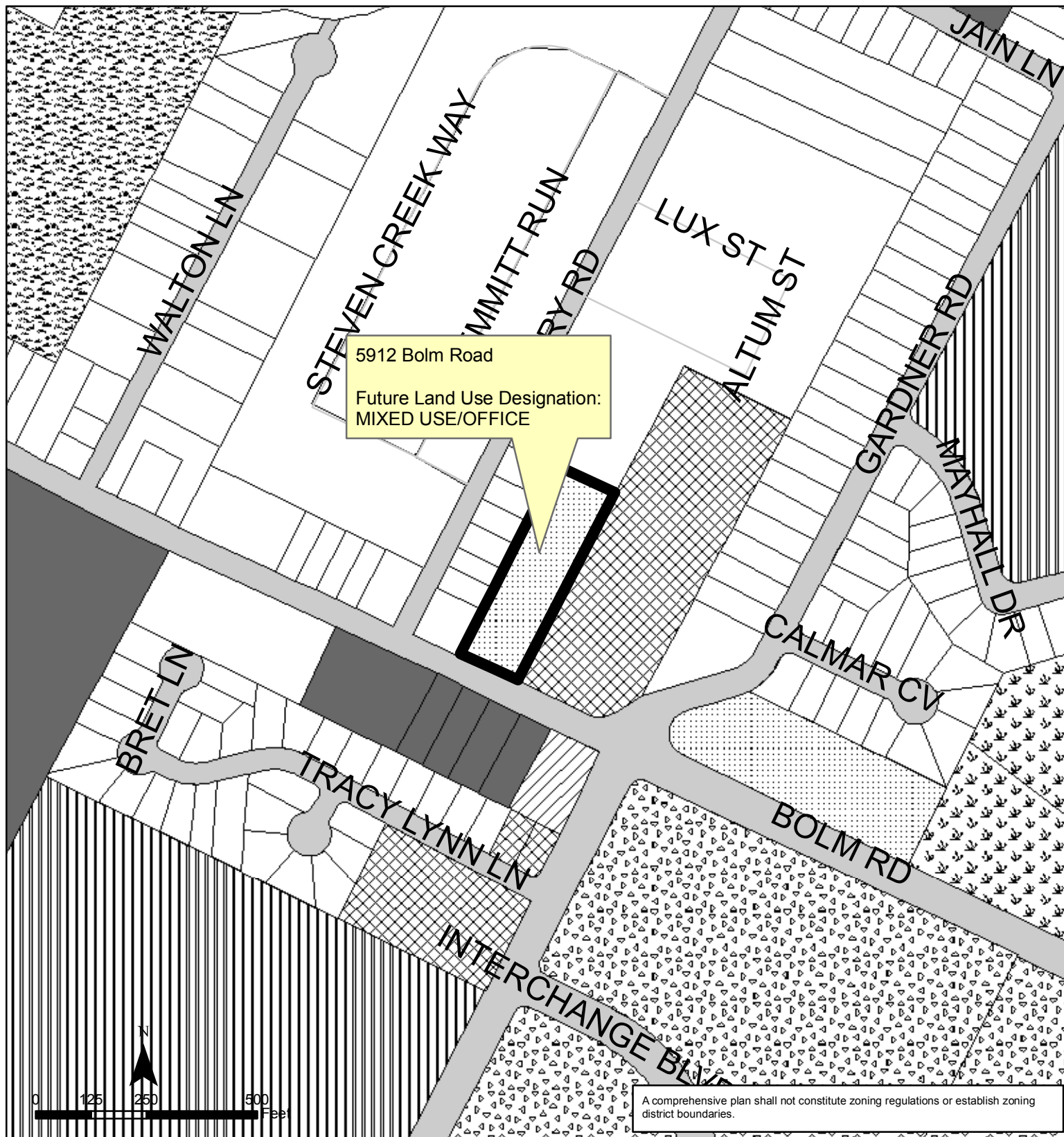


Exhibit A

Govalle/Johnston Terrace Neighborhood Plan Amendment NPA-2010-0016.01

This map has been produced by the City of Austin Planning & Development Review Department for the sole purpose of assisting in neighborhood planning decisions and is not warranted for any other use. No warranty is made by the City regarding its accuracy or completeness.



City of Austin
Planning and Development Review Department
Created on 10/20/2010, PF

Future Land Use

	Single-Family		Office
	Multi-Family		Industry
	Commercial		Civic
	Mixed Use		Recreation & Open Space
	Warehouse/Limited Office		Transportation