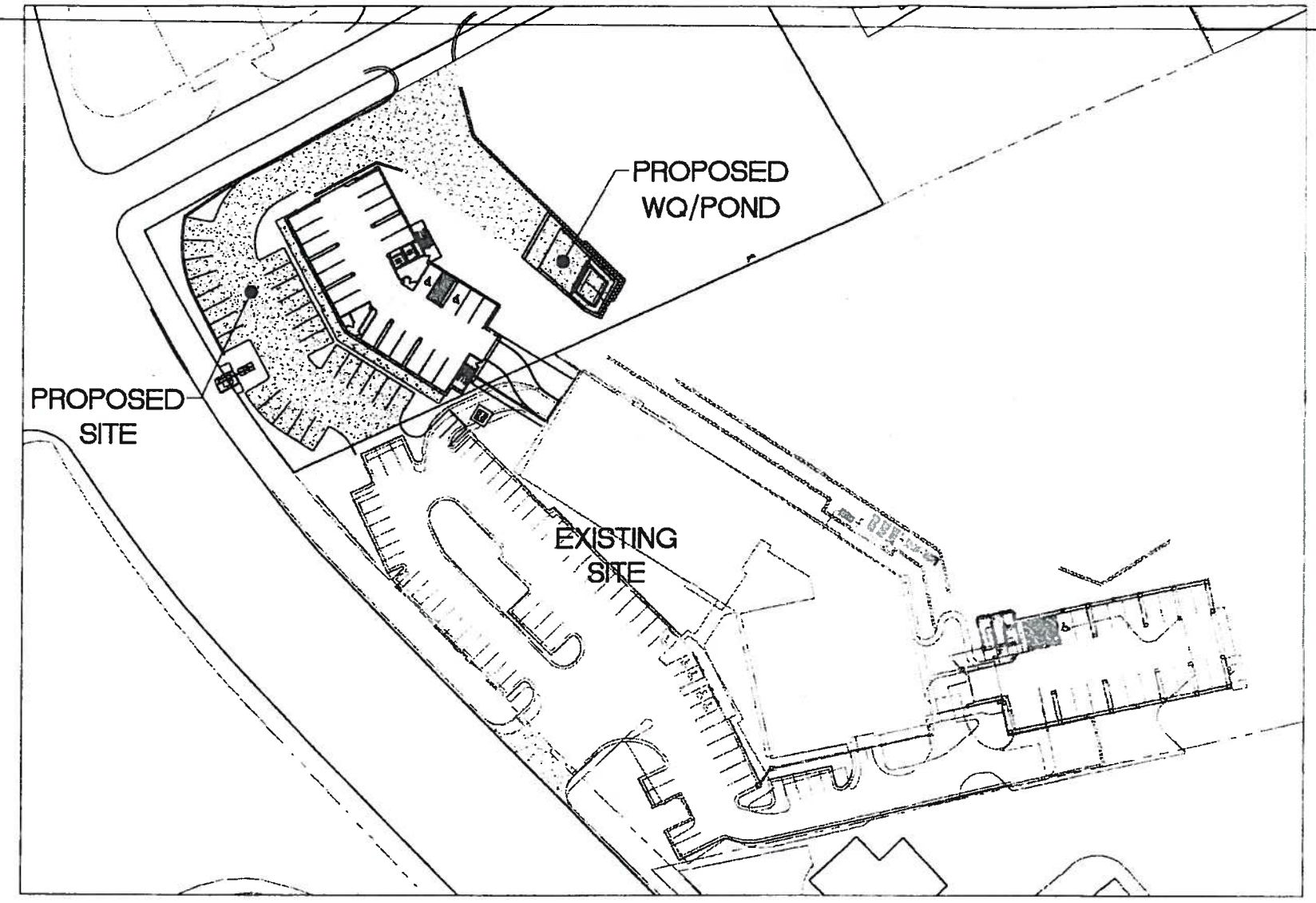

PARTIAL BOIFILTRATION POND CALCUALTIONS
FOR DEVELOPMENT PERMITS

DRAINAGE AREA DATA

Drainage Area to Control (DA)	0.842	ac.
Drainage Area Impervious Cover	21.0%	
Capture Depth (CD) (.5*+(IC-20)/100))=	0.51	in.

WATER QUALITY CONTROL CALCULATIONS	Required		Provided	
Pond # 1				
Design Peak Flow Rate (25Yr., Post Dev.)	5.57	cfs		
Design Peak Flow Rate (100 Yr., Post Dev.)	7.56	cfs		
Water Quality Volume (WQV=CD*DA*3630)	1559	cf	1692	cf
Maximum Ponding Depth Above			1.50	ft
Partial Sedimentation Pond Volume (min. 20% WQV)	312	cf	727	cf
Filtration Pond Area (WQV/(4+1.33*H))	260	sf	283	sf
Filtration Pond Volume			966	cf
Water Quality Elevation	931.50			
Elevation of Splitter/Overflow Wier (minimumWQ elev)	931.50		931.50	
Length of Splitter Weir			8	ft
Required Head to Pass Q100	1.00	ft (max)	0.43	ft
Pond Freeboard Provided to Pass Q100	0.25	ft (min)	0.25	ft
Biofiltration Pond Drawdown Time	48	hr (min)	48.9	hr
Underdrain Oriface Size (dia)			0.625	in
Underdrain Oriface Size (area)			0.307	sq. in.
Biological Elements Calculations				
Surface Area of Entire Pond Bottom (SA)	1175			
Total Plantings Required (min. 10% of SA)(TP)	118	plants		
Sedimentation Pond Plantings (min 20% of TP)	24	plants	50	plants
Filtration Pond Planting (min 50% of TP)	59	plants	70	plants

Sedimentation

Stage (ft)	Area (sf)	Storage (cf)
937	0	0
938	619	309.5
938.5	1050	728.8
-	-	-
-	-	-
-	-	-
-	-	-
	Total=	727

Filtration

Stage (ft)	Area (sf)	Storage (cf)
935.3	0	0
936	219	76.7
937	283	327.7
938	472	705.2
938.5	570	965.7
-	-	-
-	-	-
	Total=	966

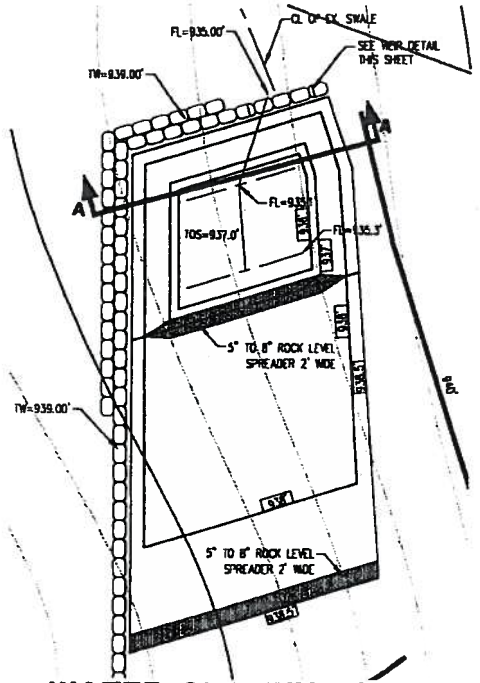

WATER QUALITY POND

SCALE: 1" = 10'

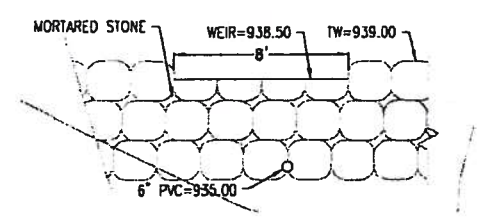

WEIR DETAIL WQ POND

SCALE: NTS

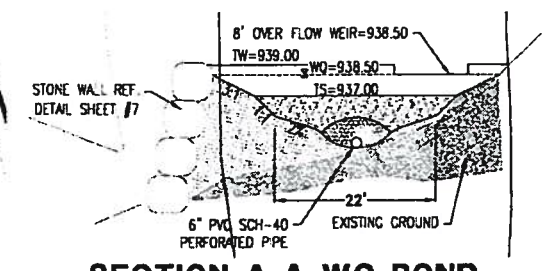

SECTION A-A WQ POND

SCALE: NTS

I CERTIFY THAT THESE ENGINEERING DOCUMENTS ARE COMPLETE, ACCURATE AND ADEQUATE FOR THE INTENDED PURPOSES, INCLUDING CONSTRUCTION, BUT ARE NOT AUTHORIZED FOR CONSTRUCTION PRIOR TO FORMAL CITY APPROVAL.

CITY OF AUSTIN DISCLAIMER:
RELEASE OF THIS APPLICATION DOES NOT CONSTITUTE A VERIFICATION OF ALL DATA, INFORMATION AND CALCULATIONS SUPPLIED BY THE APPLICANT. THE ENGINEER OF RECORD IS SOLELY RESPONSIBLE FOR THE COMPLETENESS, ACCURACY AND ADEQUACY OF HIS/HER SUBMITTAL, WHETHER OR NOT THE APPLICATION IS REVIEWED FOR CODE COMPLIANCE BY CITY ENGINEERS.

COPYRIGHT A.T.S. ENGINEERS, ALL RIGHTS RESERVED. THESE DRAWINGS ARE THE PROPERTY OF A.T.S. ENGINEERS AND MAY NOT BE REPRODUCED IN ANY FORM BY ANY METHOD OR FOR ANY PURPOSE, OR TRANSFERRED WITHOUT EXPRESSED WRITTEN CONSENT.

eileen merritt's ATS Engineers Inspectors & Surveyors
www.ats-engineers.com
812 S. CAPITAL OF TEXAS HWY, STE 400
AUSTIN, TEXAS 78746
(512) 329-0006
FAX: (512) 329-0009

- CIVIL
- STRUCTURAL
- MECHANICAL
- ELECTRICAL
- PLUMBING
- SURVEYING
- INSPECTIONS

JUDGE'S OVERLOOK
6916 BEE CAVES
AUSTIN, TX

STATE OF TEXAS
KERRI K. PERRY
90245
LICENSED PROFESSIONAL ENGINEER
2/22/11

DATE ISSUED
2-22-2011

RELEASES

NO.	DATE

DRAWN BY

FILE NAME

SHEET NO.

POND EXHIBIT

1 of 1